


*Old Pilots Directory of Air Bases
1944*

REVISED - JANUARY 1944



Pilots

DIRECTORY
OF AIR BASES

~~RESTRICTED~~

2-117

68-D41
Metricky
Delbert R.

INDEX

DIRECTORY OF BASES

Page
No.

ARIZONA

1 Davis-Monthan Field, Tucson, Arizona

CALIFORNIA

2 Army Air Field, Blythe, California

COLORADO

3 Peterson Field, Colorado Springs, Colorado
4 Army Air Base, Pueblo, Colorado

IDAHO

5 Army Air Field, Mountain Home, Idaho
6 Army Air Field, Pocatello, Idaho
7 Gowen Field, Boise, Idaho

IOWA

8 Army Air Base, Sioux City, Iowa

KANSAS

9 Army Air Field, Great Bend, Kansas
10 Army Air Field, Herington, Kansas
11 Army Air Field, Pratt, Kansas
12 Smoky Hill Army Air Field, Salina, Kansas
13 Topeka Army Air Field, Pauline, Kansas
14 Walker Army Air Field, Victoria, Kansas

LOUISIANA

15 Army Air Field, Alexandria, Louisiana
16 Hammond Field, Hammond, Louisiana
17 Harding Field, Baton Rouge, Louisiana

NEBRASKA

18 Army Air Field, Ainsworth, Nebraska
19 Army Air Field, Bruning, Nebraska
20 Army Air Field, Fairmont, Geneva, Nebraska
21 Army Air Field, Grand Island, Nebraska
22 Army Air Field, Harvard, Nebraska

NEBRASKA (continued)

- 23 Army Air Field, Kearney, Nebraska
- 24 Army Air Field, McCook, Nebraska
- 25 Army Air Field, Scottsbluff, Nebraska
- 26 Army Air Field, Scribner, Nebraska
- 27 Lincoln Army Air Base, Lincoln, Nebraska

NEW MEXICO

- 28 Army Air Base, Alamogordo, New Mexico
- 29 Army Air Field, Clovis, New Mexico

OKLAHOMA

- 30 Army Air Base, Ardmore, Oklahoma

SOUTH DAKOTA

- 31 Army Air Base, Rapid City, South Dakota

TENNESSEE

- 32 Army Air Field, Dyersburg, Tennessee

TEXAS

- 33 Army Air Field, Abilene, Texas
- 34 Army Air Field, Dalhart, Texas
- 35 Army Air Field, El Paso, Texas
- 36 Army Air Field, Galveston, Texas
- 37 Army Air Field, Pyote, Texas

UTAH

- 38 Army Air Base, Salt Lake City, Utah
- 39 Wendover Field, Wendover, Utah

WASHINGTON

- 40 Geiger Field, Spokane, Washington

WYOMING

- 41 Army Air Field, Casper, Wyoming

DAVIS-MONTHAN FIELD

LOCATION:

From City - 4 Miles SE of Tucson, Arizona.
Position - 32°11'26" Lat. 110°54'32" Long.
Elevation - 2565 Feet.

RADIO AIDS:

Range Station - Tucson Radio 338 (- --..) TZ.
Range to Field - 0.7 Mi. 254° Mag.
Control Tower - 396 kc; guards 4495, 6210, 3105, 3117.5
(Tower Trans. Antenna at tower.)

LET-DOWN PROCEDURE:

See T.O. 08-15-3 (Instrument Approach Procedures)

RUNWAYS:

<u>No.</u>	<u>Direction</u>	<u>Length</u>	<u>Width</u>	<u>Shoulder Width</u>	<u>Runway Surface</u>
12-30	NW-SE	8000'	200'	50'	Asphalt
35-7	N-S	5280'	140'	50'	Asphalt
26-8	E-W	6100'	140'	50'	Asphalt

FACILITIES:

Lighting - Rotating beacon; boundary, flood (on request), runway contact; obstruction lights on water tower SE of fld & on 125' CAA Radio Tower located 1800' E of fld.)

Communications - ATC, AACS, Teletype, Telegraph.

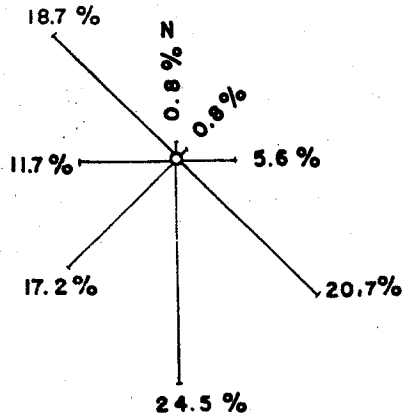
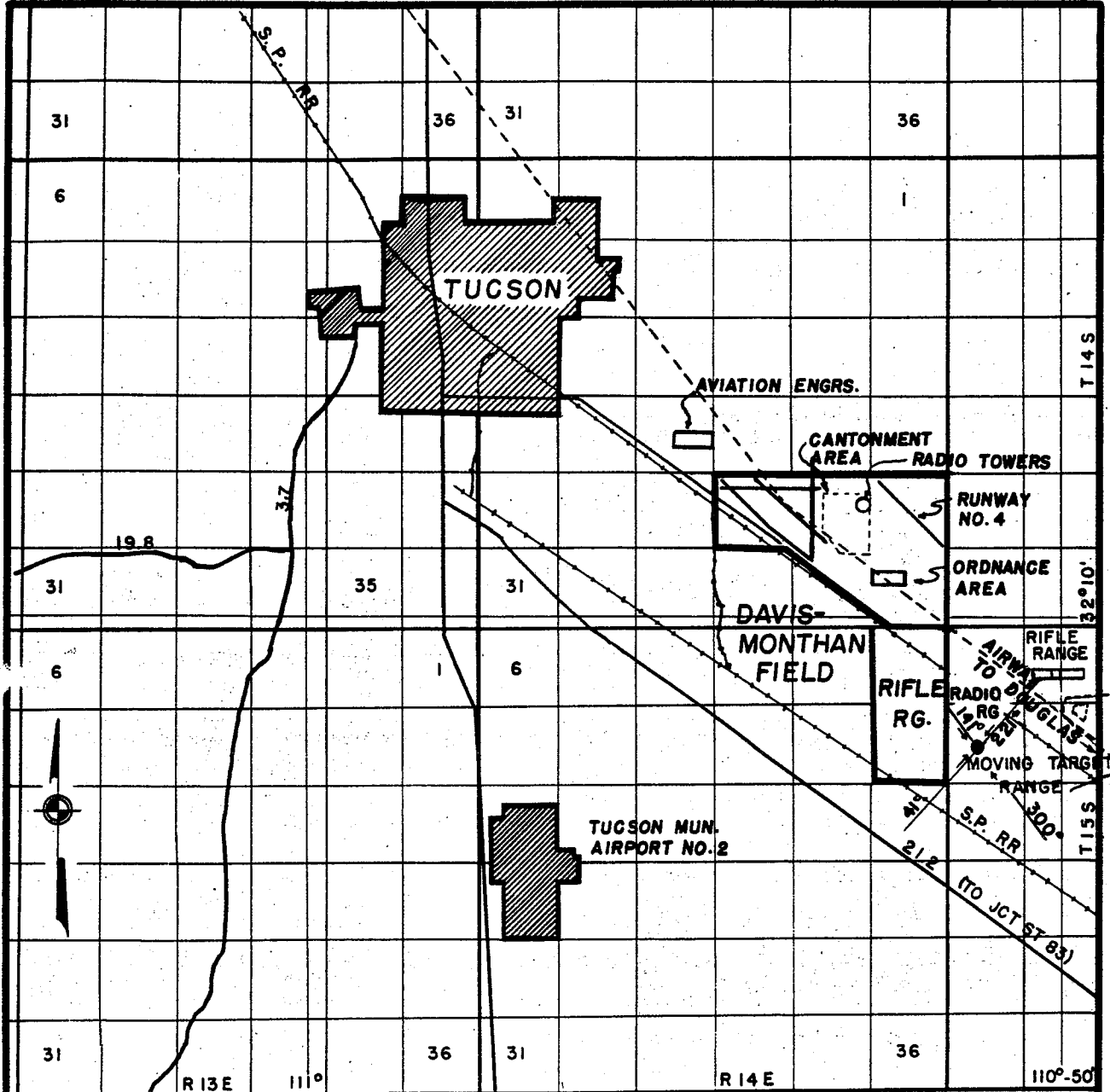
Transient Aircraft - 100, 91, 73 octane gas; aircraft engine oil; sub-depot; alert crew; hangar to accommodate 3 four-eng. acft; concrete parking apron.

Weather Station - Class A.

Transportation - Official, Buses.

Quarters for Transient Personnel - 59 Off. 93 EM.

Hotels in City - Santa Rita, Pioneer and Congress.



WINDROSE

DAVIS-MONTHAN FIELD
 (PIMA COUNTY, ARIZONA)
VICINITY MAP

ALTITUDE 2565' MSL

BLYTHE ARMY AIR BASE, BLYTHE, CALIFORNIA

LOCATION:

From City - 7 Miles W of Blythe, Calif.
Position - 33° 37' Lat. 114° 43' Long.
Altitude - 391 feet.

RADIO AIDS:

Range Station - Blythe Radio 251 (-.-.) YH
Range to Field - 4.8 Mi. 265° Mag.
Control Tower - 396 kc; guards 4495, 6210, 3105.
(Tower Trans. Antenna on field attached to tower)

LET-DOWN PROCEDURE:

See T.O. 08-15-3 (Instrument Approach Procedure)

RUNWAYS:

No.	Direction	Length	Width	Shoulder Width	Runway Surface
3-21	NE-SW	5500'	100'	100'	Macadam
8-26	E-W	7200'	100'	100'	Macadam
12-30	SE-NW	5500'	100'	100'	Macadam
17-12	N-S	6900'	100'	100'	Macadam

FACILITIES:

Lighting - Beacon, boundary, runway - contact, taxi strips lighted, obstruction, approach.


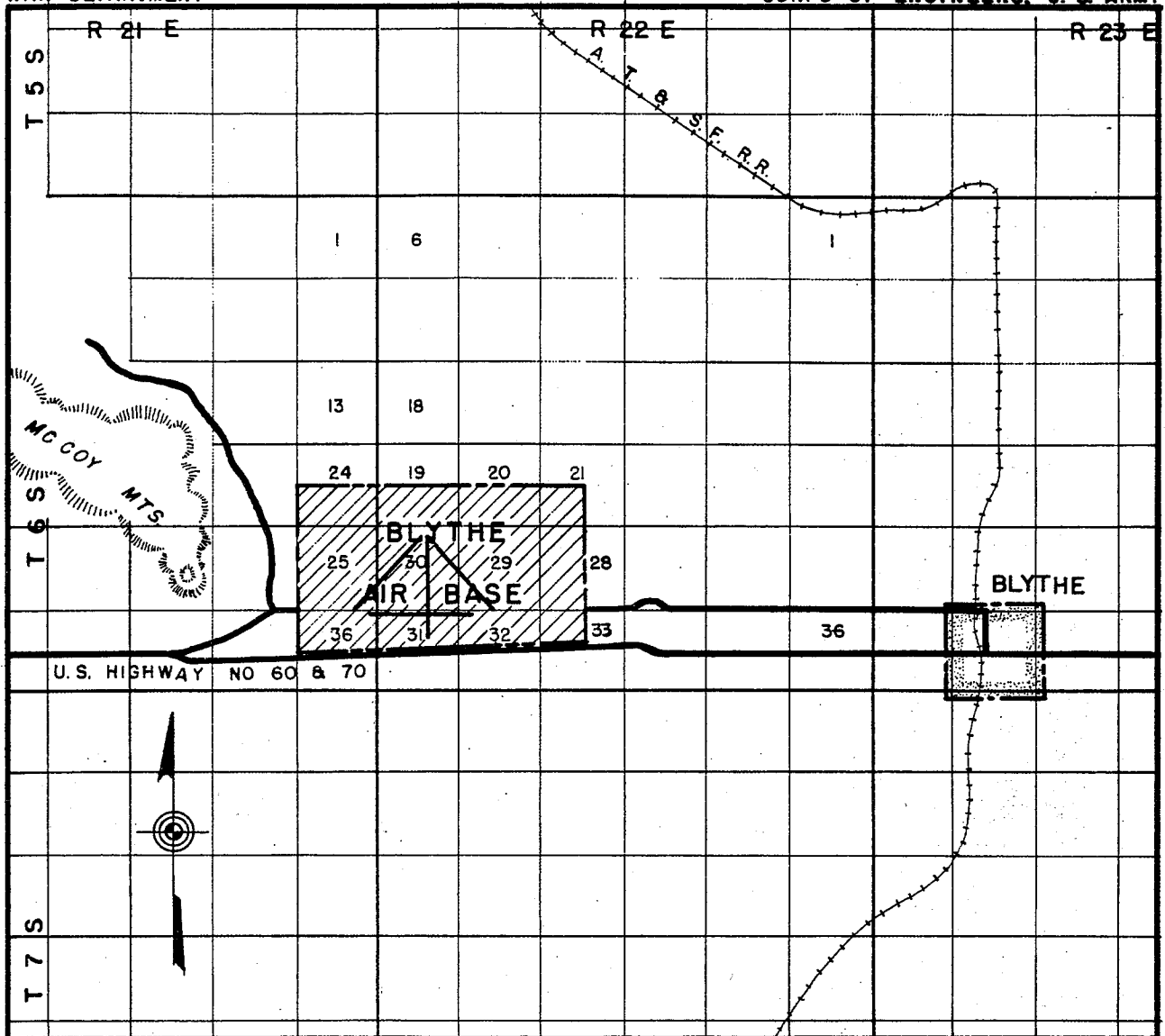
Communications - ATC, teletype, telegraph.

Transient Aircraft - Gas-100, 91 and 73 octane; aircraft engine oil; sub-depot and alert crew; one hangar (sub-depot) capacity of 2 four-engine airplanes; concrete parking area to accommodate 24 four-engine airplanes.

Weather Station - Class B.

Quarters for Transient Personnel - 25 Officers, 50 EM.

Hotels in City - None available.



BLYTHE AIR BASE
RIVERSIDE COUNTY, CALIFORNIA

VICINITY MAP

ALTITUDE 390' MSL

2

HDQS. 2ND AIR FORCE, ENGRS.

PETERSON FIELD, COLORADO SPRINGS, COLORADO
(Joint use by Second Air Force)

LOCATION:

From City - 6 Miles E of Colorado Springs, Colorado.
Position - 38° 49' Lat. 104° 41' Long.
Elevation - 6178 Feet.

RADIO AIDS:

Homing Station - 1300 kcs. (KVOR).
Station to Fld - 5 Mi. 93° Mag.
Control Tower - 278 kcs; guards 4495, 6210, 3105,
3117.5 (Tower Trans. Antenna 3/4 Mi. N of Tower)

LET-DOWN PROCEDURE:

None

RUNWAYS:

<u>No.</u>	<u>Direction</u>	<u>Length</u>	<u>Width</u>	<u>Shoulder Width</u>	<u>Runway Surface</u>
17-35	N-S	8300'	150'		Asphalt
12-30	NW-SE	8300'	150'		Asphalt
3-21	NE-SW	8300'	150'		Asphalt

FACILITIES:

Lighting - Rotating beacon; obstruction; runway.

Communications - ATC, AACS, Telegraph.

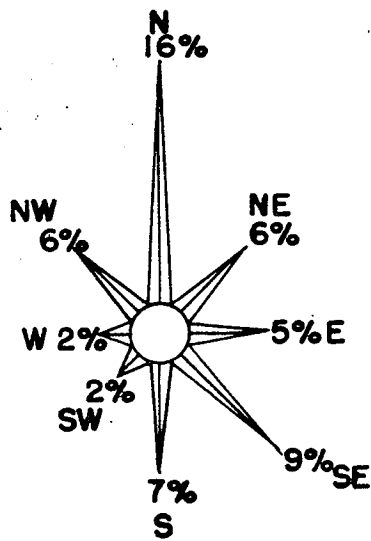
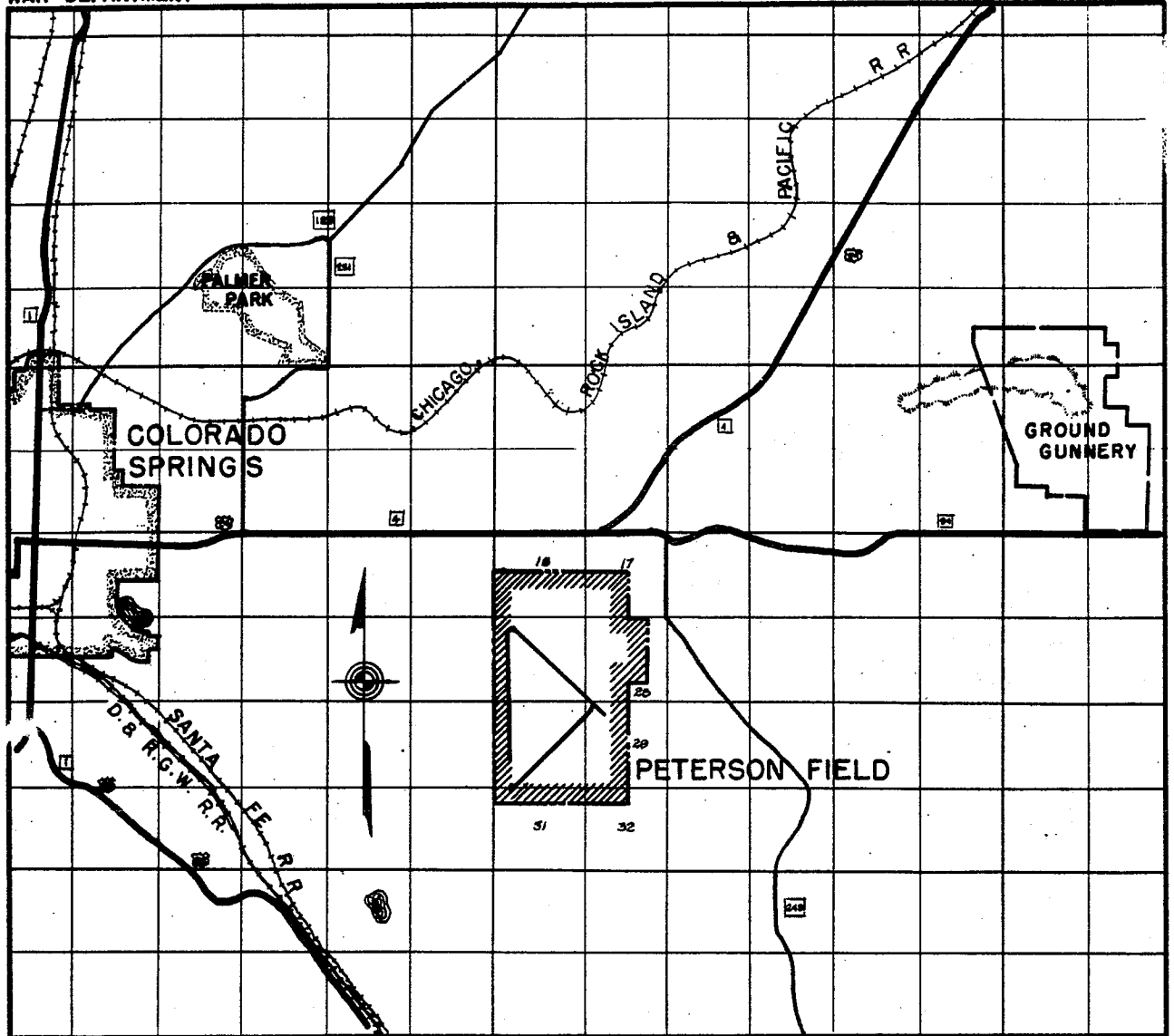
Transient Aircraft - Gas-73, 91, 100 octane; aircraft engine oil; sub-depot; alert crew; parking area limited.

Weather Station - Class A.

Transportation - Official, Taxicabs, Buses.

Quarters for Transient Personnel - 25 Off. 50 EM.

Hotels in City - Antlers, Broadmoor.



PETERSON FIELD
(EL PASO COUNTY, COLORADO)

VICINITY MAP

ALTITUDE 6100' MSL

WIND ROSE

3

PUEBLO ARMY AIR BASE, PUEBLO, COLORADO

LOCATION:

From City - 8 Miles E of Pueblo, Colorado.
Position - 38° 17' Lat. 104° 33' Long.
Elevation - 4640 Feet.

RADIO AIDS:

Range Station - Pueblo Radio 302 (-.-. -.-) PU.
Range to Field - 7 Mi. 47°Mag.
Control Tower - 396 kc; guards 3105, 4495, 6210.
 (Tower Trans. Antenna on field.)

LET-DOWN PROCEDURE:

See T.O. 08-15-3 (Instrument Approach Procedures)

RUNWAYS:

No.	Direction	Length	Width	Shoulder Width	Runway Surface
8-26	E-W	8800'	150'	None	Concrete
35-17	N-S	7800'	150'	None	Concrete
12R-30	SE-NW	8800'	150'	None	Concrete
12-30R	SE-NW	8800'	150'	None	Concrete

FACILITIES:

Lighting - Flood, Obstruction, Runway contact, Runway taxi strips lighted.

Obstructions - Hills 500' NW - marked with blinkers.

Communications - ATC, AACS, Telegraph.

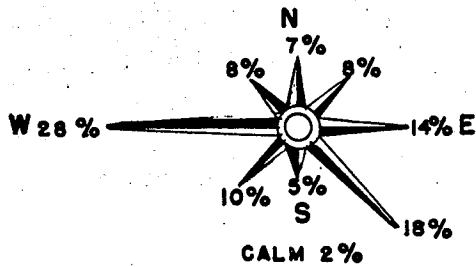
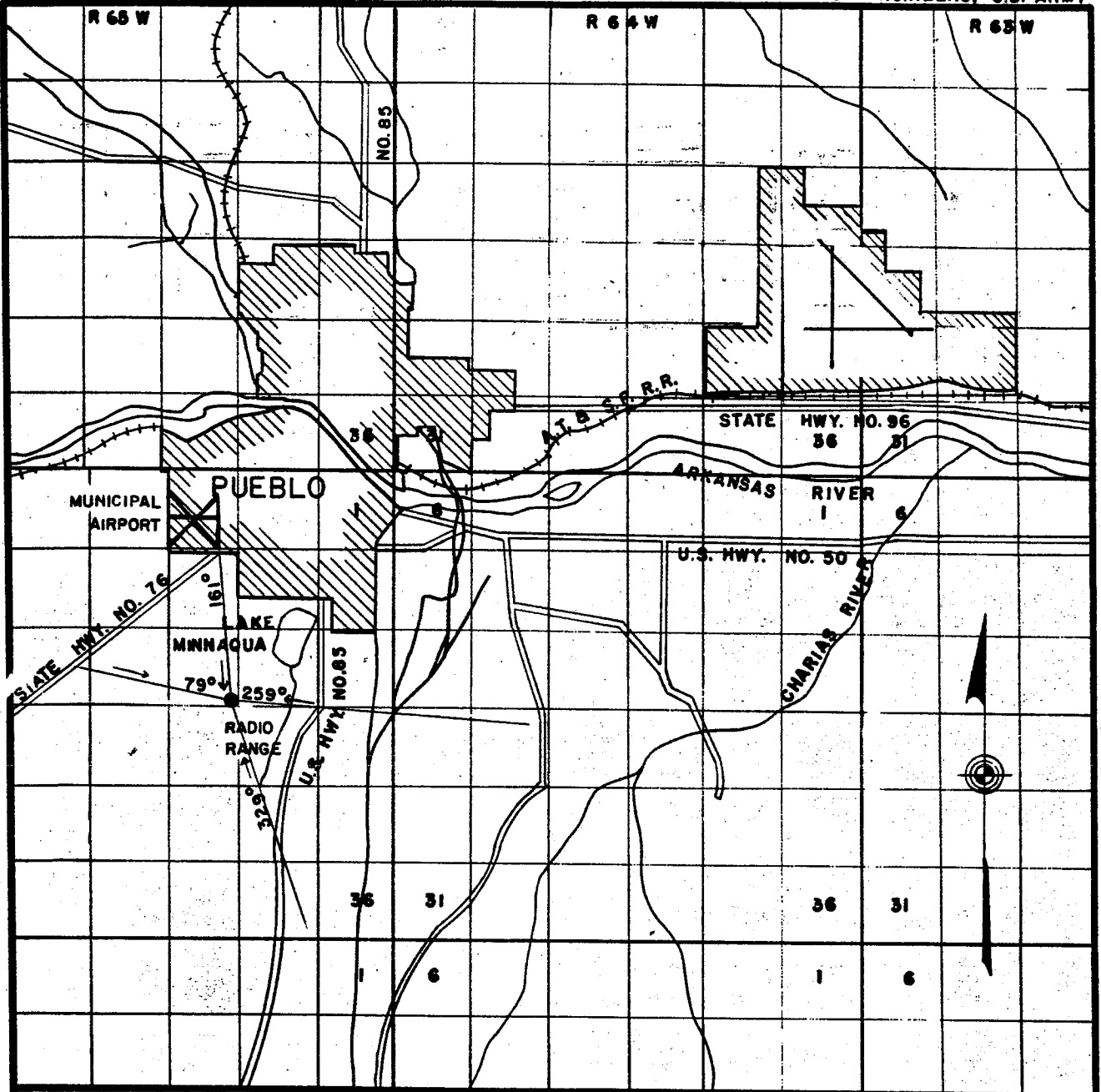
Transient Aircraft - Gas-100, 91, 80 octane; aircraft engine oil; sub-depot; alert crew; hangars - total capacity 6 four-engine acft; parking area to accommodate 60 four-engine acft.

Weather Station - Class A.

Transportation - Official (limited); taxis & buses.

Quarters for Transient Personnel - 80 Off, 120 EM.

Hotels in City - Whitman, Congress, Vail.



WIND ROSE

PUEBLO AIR BASE

PUEBLO COUNTY, COLORADO

VICINITY MAP

ALTITUDE 4650' MSL

4

MOUNTAIN HOME ARMY AIR BASE, MOUNTAIN HOME, IDAHO

LOCATION:

From City - 14 Miles SW of Mountain Home, Idaho.
Position - 43° 02' Lat. 115° 55' Long.
Elevation - 2995 Feet.

RADIO AIDS:

Range Station - None.
Control Tower - 396 kcs; guards 3105, 4495, 6210.

LET-DOWN PROCEDURE:

None.

RUNWAYS:

No.	Direction	Length	Width	Shoulder Width	Runway Surface
9-27	E-W	10000'	500'	250'	Asphalt
31-13	NW-SE	10000'	500'	250'	Asphalt
	N-S	8500'	150'		Asphalt
(Base under Construction)					

FACILITIES:

Lighting - Rotating beacon, obstruction, contact NW/SE, Range, Approach, Flood.

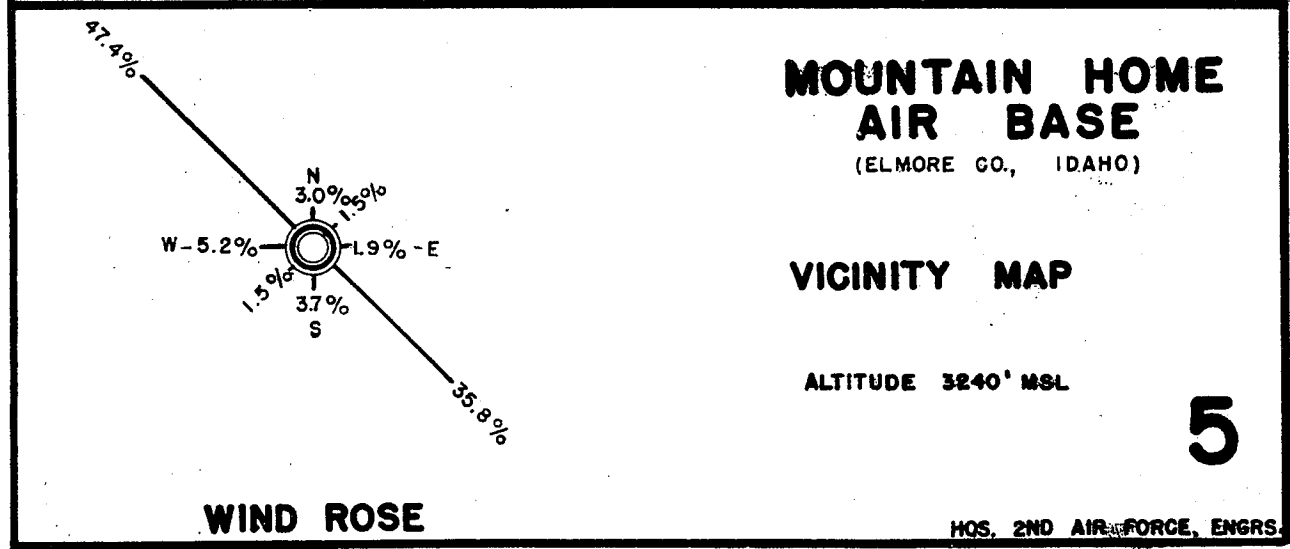
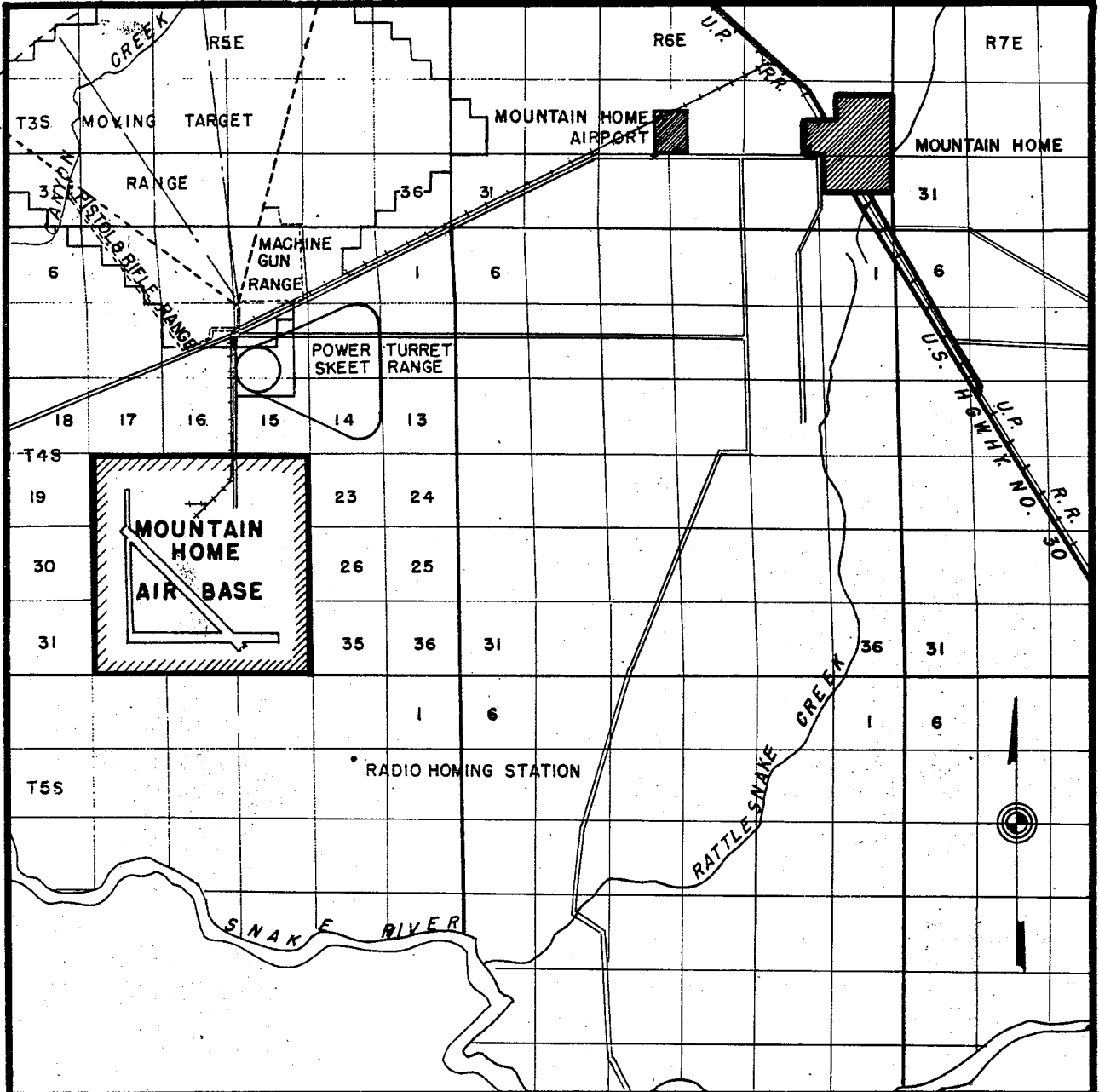
Communications - Teletype.

Weather Station - Class A.

Transportation - Official, Bus.

Transient Aircraft - Gas-100, 91, 73 Octane; aircraft engine oil; parking area; major repairs.

Quarters for Transient Personnel - 30 Off. - 50 EM.



MOUNTAIN HOME AIR BASE
(ELMORE CO., IDAHO)

VICINITY MAP

ALTITUDE 3240' MSL

5

POCATELLO ARMY AIR BASE, POCATELLO, IDAHO

LOCATION:

From City - 9 Miles W-NW of Pocatello, Idaho.
Position - 42° 54' Lat. 112° 34' Long.
Elevation - 4440 Feet.

RADIO AIDS:

Range Station - Pocatello Radio; 257 kcs; P.Q.
Range to Field - 2.6 Miles; 56° Mag.
Control Tower - 396 kcs; guards 6210, 3105, 4495.
(Tower Trans. Antenna on Field)

LET-DOWN PROCEDURE:

See T.O. 08-15-3 (Instrument Approach Procedures)

RUNWAYS:

<u>No.</u>	<u>Direction</u>	<u>Length</u>	<u>Width</u>	<u>Shoulder Width</u>	<u>Runway Surface</u>
21-3	NE-SW	8250'	600'	25'	Bituminous
34-16	N-S	8350'	600'	25'	Bituminous
7-25	E-W	8250'	600'	25'	Bituminous

FACILITIES:

Lighting - Rotating beacon; obstruction; runway contact; runway taxi strips lighted; instrument approach lights.

Obstructions - Water Tower 1/2 Mi. South.

Communications - ATC, Teletype, Telegraph.

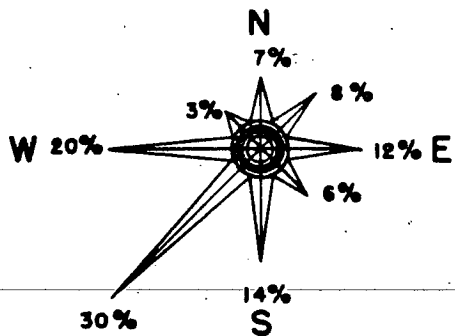
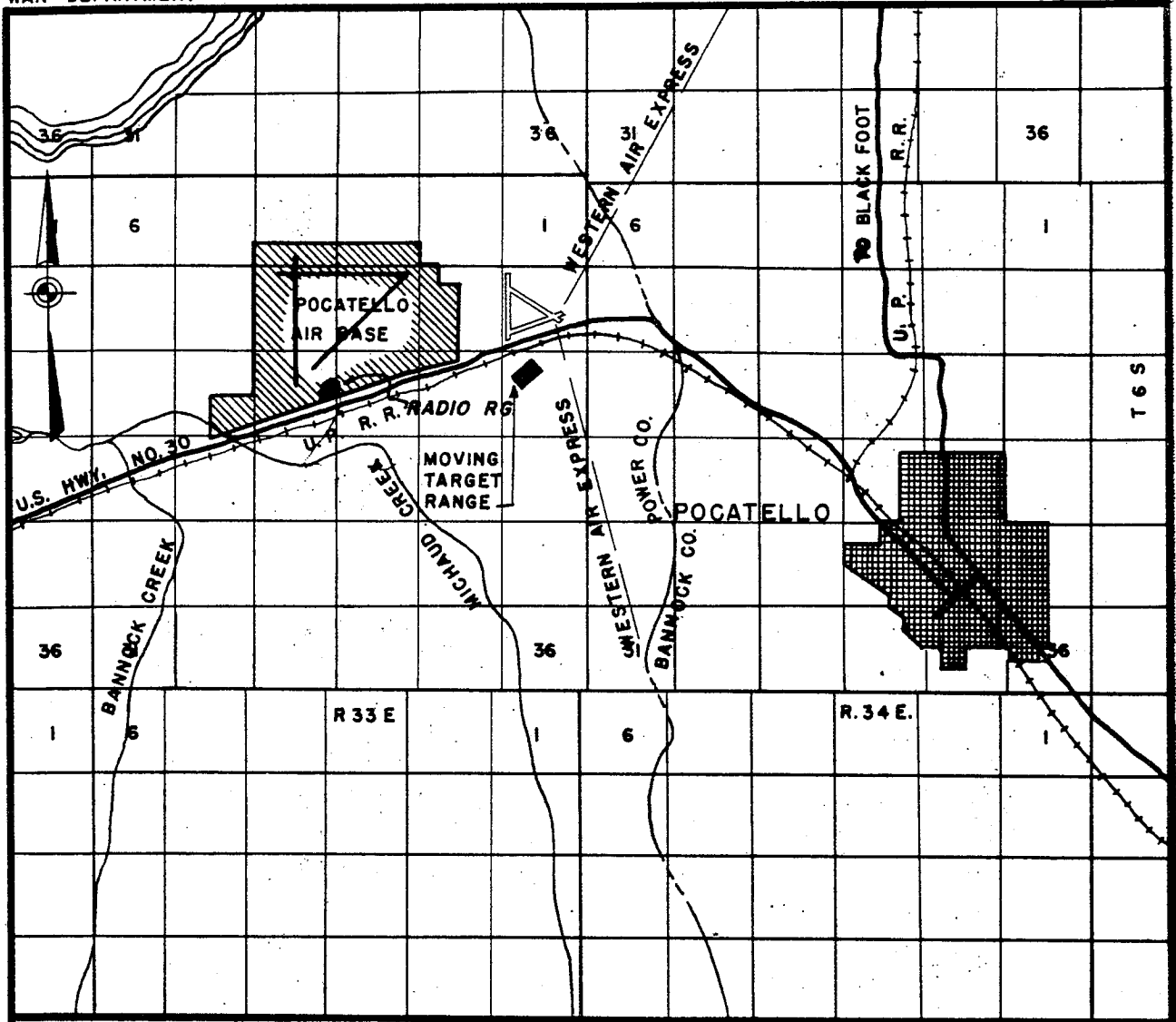
Transient Aircraft - Gas-100, 91, 73 octane; aircraft engine oil; sub-depot; alert crew; bituminous parking area to accommodate approx. 35 four-eng. aircraft.

Weather Station - Class A.

Transportation - Official, Taxicabs, Buses.

Quarters for Transient Personnel - 100 Off. - 100 EM.

Hotels in City - Bannock, Whitman, Yellowstone.



WIND ROSE

POCATELLO AIR BASE

POWER COUNTY, IDAHO

VICINITY MAP

ALTITUDE 4443' MSL

6

GOWEN FIELD, BOISE, IDAHO

LOCATION:

From City - 5 Miles SW of Boise, Idaho.
Position - 43° 42' Lat. 116° 19' Long.
Elevation - 2845 Feet.

RADIO AIDS:

Range Station - Boise Radio 350 (-... .) EE.
Range to Field - 2.1 Mi. 109° Mag.
Control Tower - 278 kc; guards 3105, 3117.5, 4495, 6210. (Tower Trans. Antenna: Dist. & Bearing to Field - 1/4 Mi. 50° Mag.)

LET-DOWN PROCEDURE:

See T.O. 08-15-3 (Instrument Approach Procedures)

RUNWAYS:

No.	Direction	Length	Width	Shoulder Width	Runway Surface
(B-1)	NW-SE	7400'	200'	None	Asphalt
(B-2)	NW-SE	7700'	150'	None	Asphalt
7-25	E-W	6791'	150'	None	Asphalt
2-16	N-S	4780'	150'	None	Asphalt

FACILITIES:

Lighting - Rotating beacon; flood; obstruction (all buildings, smokestacks & poles lighted); runway contact; runway taxi strips lighted (main strip).

Communications - ATC, AACS, Teletype, Telegraph.

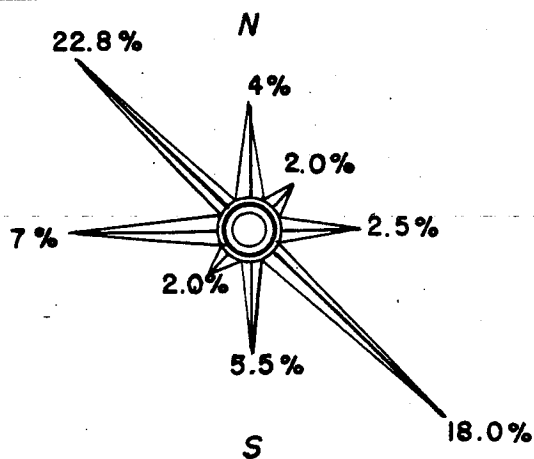
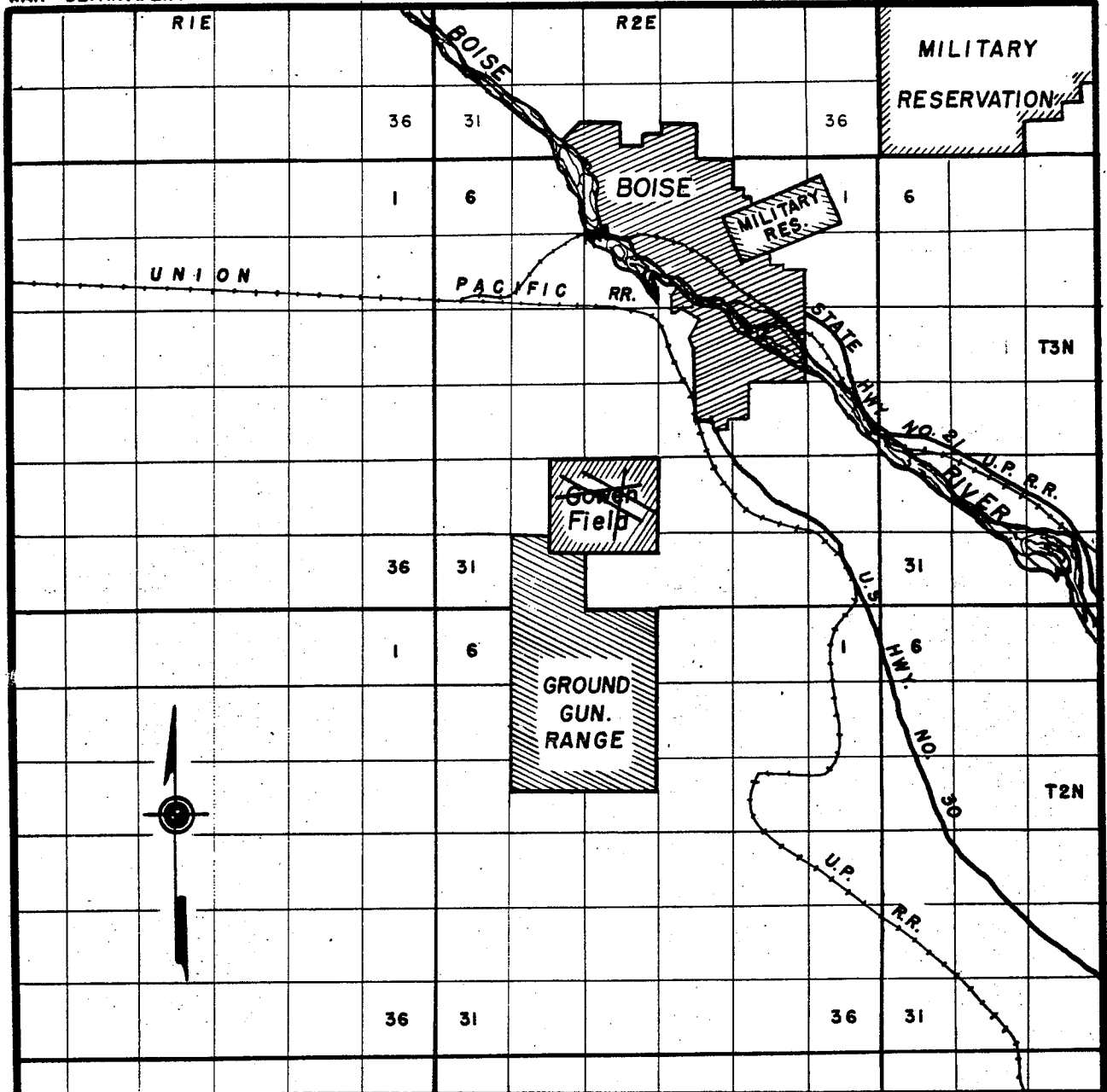
Transient Aircraft - Gas-100 & 73 octane; aircraft engine oil; sub-depot; alert crew; hangar to accommodate 4 aps; asphalt parking area to accommodate 20 four-engine acft.

Weather Station - Class B

Transportation - Official, Taxicabs, Buses.

Quarters for Transient Personnel - 50 Off; 80 EM.

Hotels in City - Boise, Owyhee, Idan-Ha.



WIND ROSE

GOWEN FIELD

ADA COUNTY, IDAHO

VICINITY MAP

ALTITUDE 2845' MSL

7

SIoux CITY ARMY AIR BASE, SIoux CITY, IOWA

LOCATION:

From City - 8 Miles S of Sioux City, Iowa.
Position - 42° 24' Lat. 96° 23' Long.
Elevation - 1093 Feet.

RADIO AIDS:

Range Station - Sioux City 335 (-.-. -.-) YX.
Range to Field - 1.9 Mi. 336° Mag.
Control Tower - 396 kcs; guards 4495, 6210, 3105,
 3117.5 (Tower Trans. Antenna 4 Mi. NE of Fld.)

LET-DOWN PROCEDURE:

See T.O. 08-15-3 (Instrument Approach Procedures)

RUNWAYS:

<u>No.</u>	<u>Direction</u>	<u>Length</u>	<u>Width</u>	<u>Shoulder Width</u>	<u>Runway Surface</u>
35-17	N-S	7000'	300'		Concrete
22-4	SW-NE	6600'	300'		Concrete
13-31	SE-NW	6600'	300'		Concrete

FACILITIES:

Lighting - Rotating beacon; obstruction; runway contact; runway taxi strips lighted.

Communications - ATC, AACS (under construction), Teletype, Telegraph.

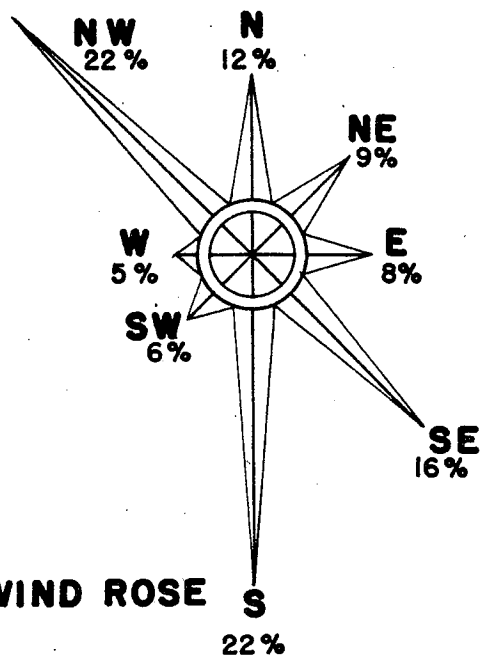
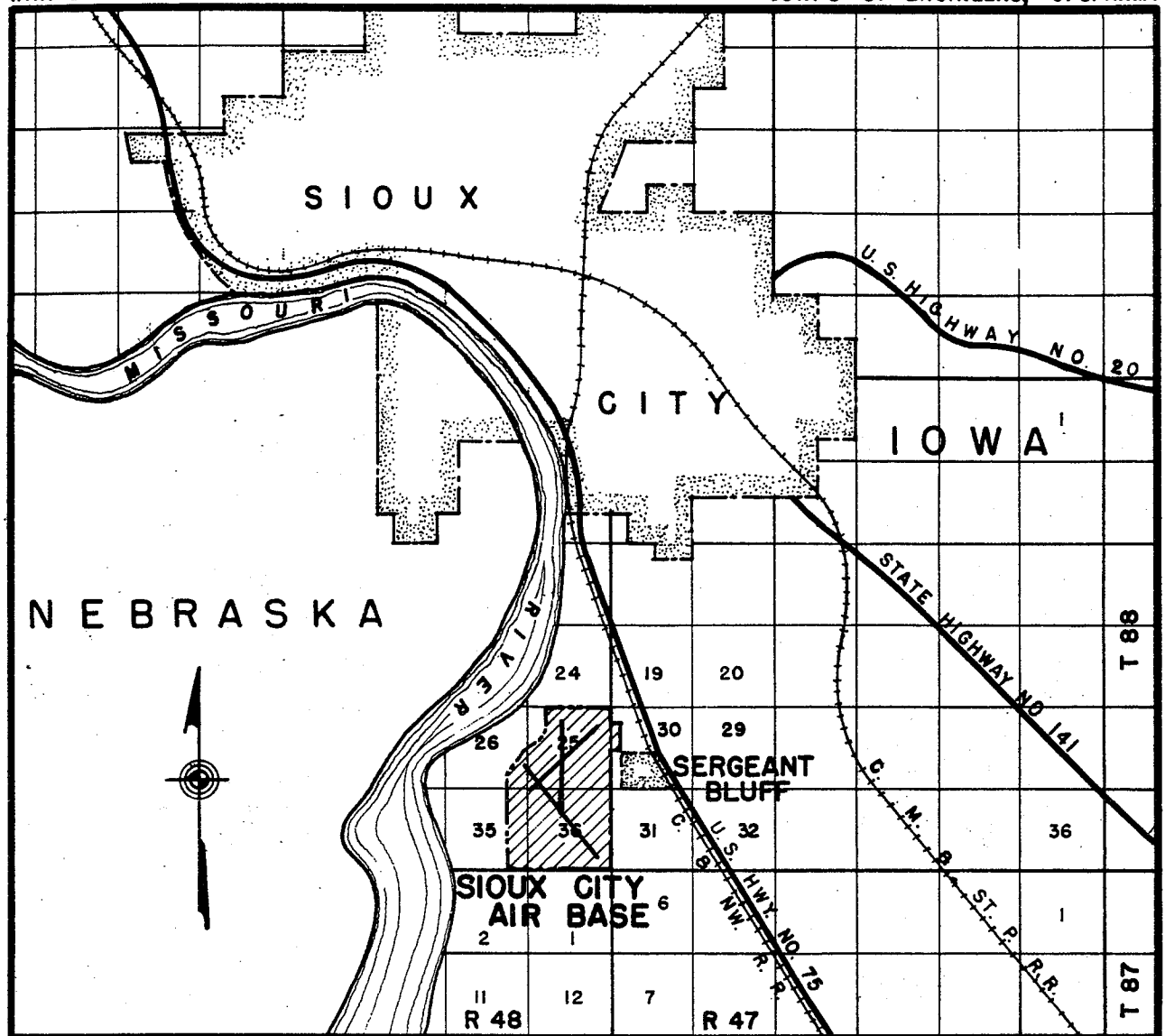
Transient Aircraft - Gas-100, 91, 73 octane; aircraft engine oil; sub-depot; alert crew; concrete parking area to accommodate 60 four-eng. acft.

Weather Station - Class A.

Transportation - Official, Taxicabs, Buses.

Quarters for Transient Personnel - 35 Off; 50 EM.

Hotels in City - Warrior, Martin, Mayfair.



SIoux CITY AIR BASE

WOODBURY COUNTY, IOWA

VICINITY MAP

ALTITUDE 1094' MSL

8

WIND ROSE

GREAT BEND ARMY AIR BASE, GREAT BEND, KANSAS

LOCATION:

From City - 6 Miles W of Great Bend, Kansas.
Position - 38° 23' 30" Lat. 98° 50' 55" Long.
Elevation - 1883 Feet.

RADIO AIDS:

Range Station - None.
Control Tower - 317 kc; guards 4495, 6210, 3105.
(Tower Trans. Antenna 50 yds. from field)

LET-DOWN PROCEDURE:

None

RUNWAYS:

<u>No.</u>	<u>Direction</u>	<u>Length</u>	<u>Width</u>	<u>Shoulder Width</u>	<u>Runway Surface</u>
35-17	N-S	8000'	150'	175'	Concrete
31-13	NW-SE	8000'	150'	175'	Concrete
4-22	NE-SW	8000'	150'	175'	Concrete

FACILITIES:

Lighting - Rotating beacon; runway contact and runway taxi strips lights being installed. (All except buildings under construction). Obstruction flood.

Communications - Teletype, Telegraph.

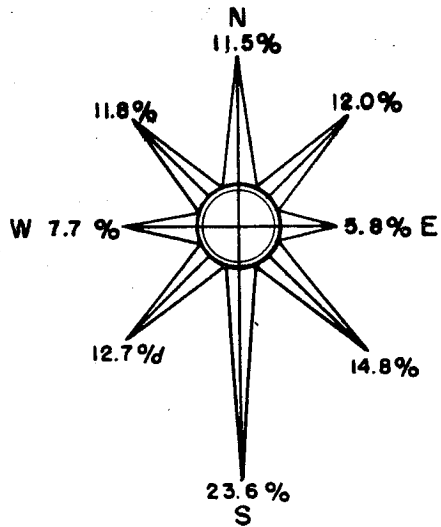
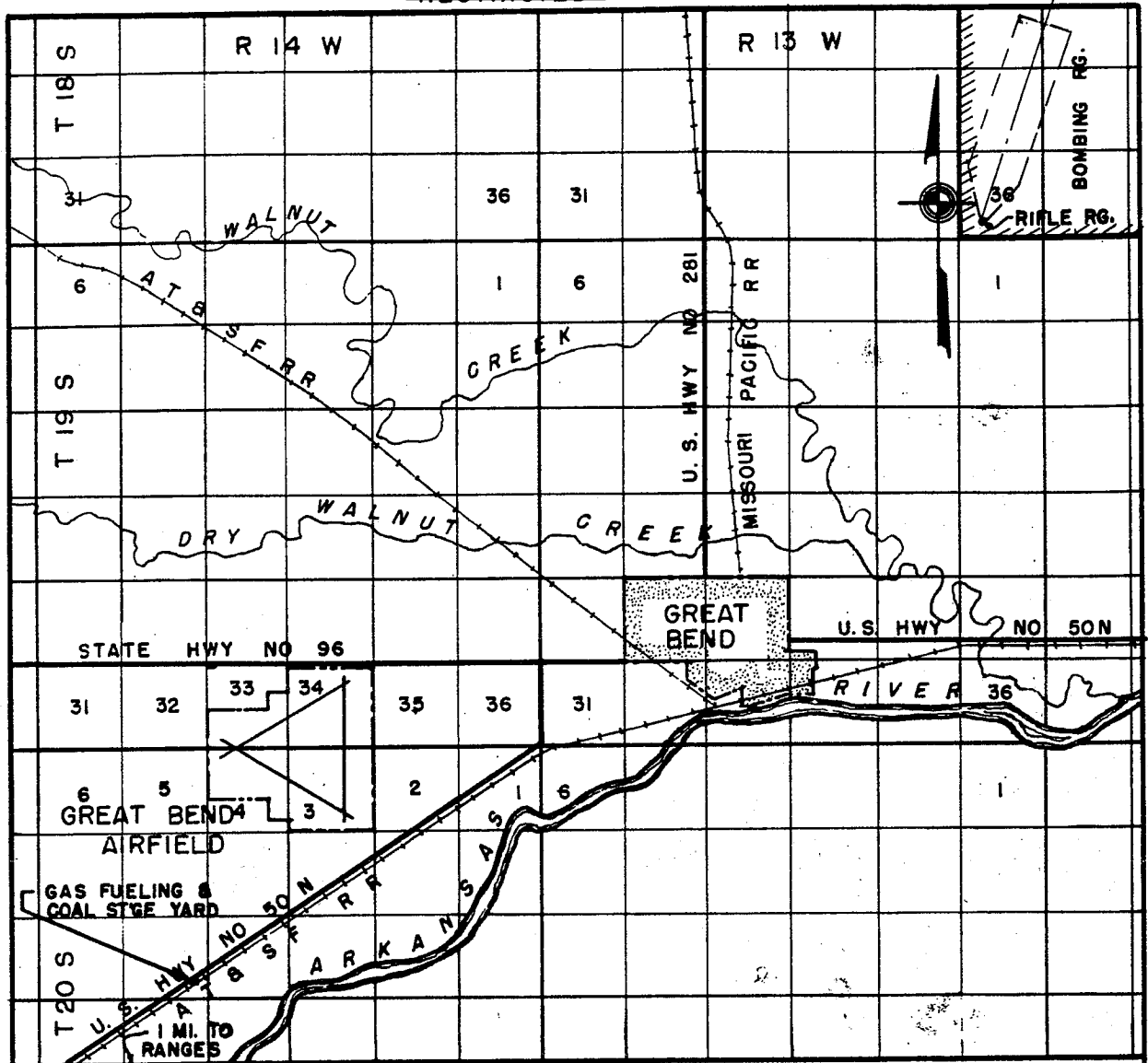
Transient Aircraft - Gas-100 octane; sub-depot (limited); concrete parking area to accommodate 60 B-17's or B-24's.

Weather Station - Class A.

Transportation - Official (limited); taxicabs & bus.

Quarters for Transient Personnel - 50 Off; 100 EM.

Hotels in City - Zarah, Parrish, Mazda.



GREAT BEND AIRFIELD

BARTON COUNTY, KANSAS

VICINITY MAP

ALTITUDE 1850' MSL

WIND ROSE

9

HERINGTON ARMY AIR BASE, HERINGTON, KANSAS

LOCATION:

From City - 8 Miles ENE of Herington, Kansas.
Position - 38° 42' Lat. 96° 49' Long.
Elevation - 1485 Feet.

RADIO AIDS:

Range Station - None
Control Tower - 272 kc; guards 3105, 6210, 4495.
(Tower Trans. Antenna on field.)

LET-DOWN PROCEDURE:

None

RUNWAYS:

<u>No.</u>	<u>Direction</u>	<u>Length</u>	<u>Width</u>	<u>Shoulder Width</u>	<u>Runway Surface</u>
35-18	N-S	6750'	150'	None	Concrete
4-22	NE-SW	6750'	150'	None	Concrete
31-13	NW-SE	6750'	150'	None	Concrete

FACILITIES:

Lighting - Rotating beacon; flood (on request); camouflage; runway contact; obstruction.

Communications - Teletype, Telegraph.


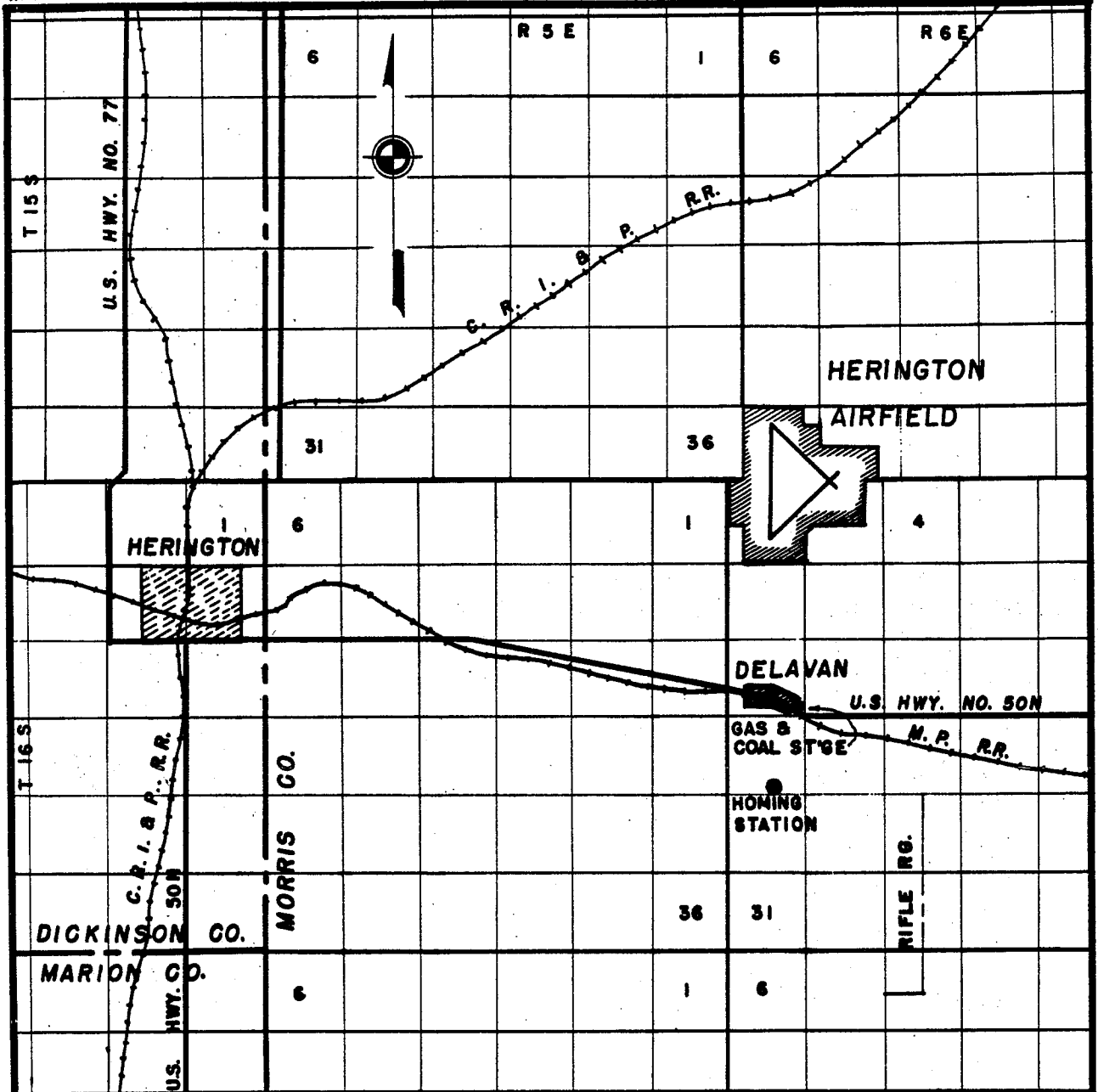
Transient Aircraft - Gas-100 octane; aircraft engine oil; sub-depot; alert crew; concrete parking area to accommodate 20 four-engine acft.

Weather Station - Class A.

Transportation - Official, buses.

Quarters for Transient Personnel - Limited.

Hotels in City - Ligget, Daly, Glenwood.



WIND ROSE

HERINGTON AIRFIELD

ALTITUDE 1465' MSL
MORRIS COUNTY, KANSAS

VICINITY MAP

10

PRATT ARMY AIR BASE, PRATT, KANSAS

LOCATION:

From City - 4 Miles N of Pratt, Kansas.
Position - 37° 42' Lat. 98° 45' Long.
Elevation - 1940 Feet.

RADIO AIDS:

Range Station - Pratt Radio 371 kcs IPT.
Control Tower - 396 kc; guards 3105, 4495, 6210.
Range to Field - 8.8 Miles 289° Mag.

LET-DOWN PROCEDURE:

See T.O. 08-15-3 (Instrument Approach Procedures)

RUNWAYS:

<u>No.</u>	<u>Direction</u>	<u>Length</u>	<u>Width</u>	<u>Shoulder Width</u>	<u>Runway Surface</u>
35-17	N-S	8000'	150'		Concrete
23-5	NE-SW	8000'	150'		Concrete
30-11	NW-SE	8000'	150'		Concrete

FACILITIES:

Lighting - Rotating beacon; flood (on request);
runway contact; approach.


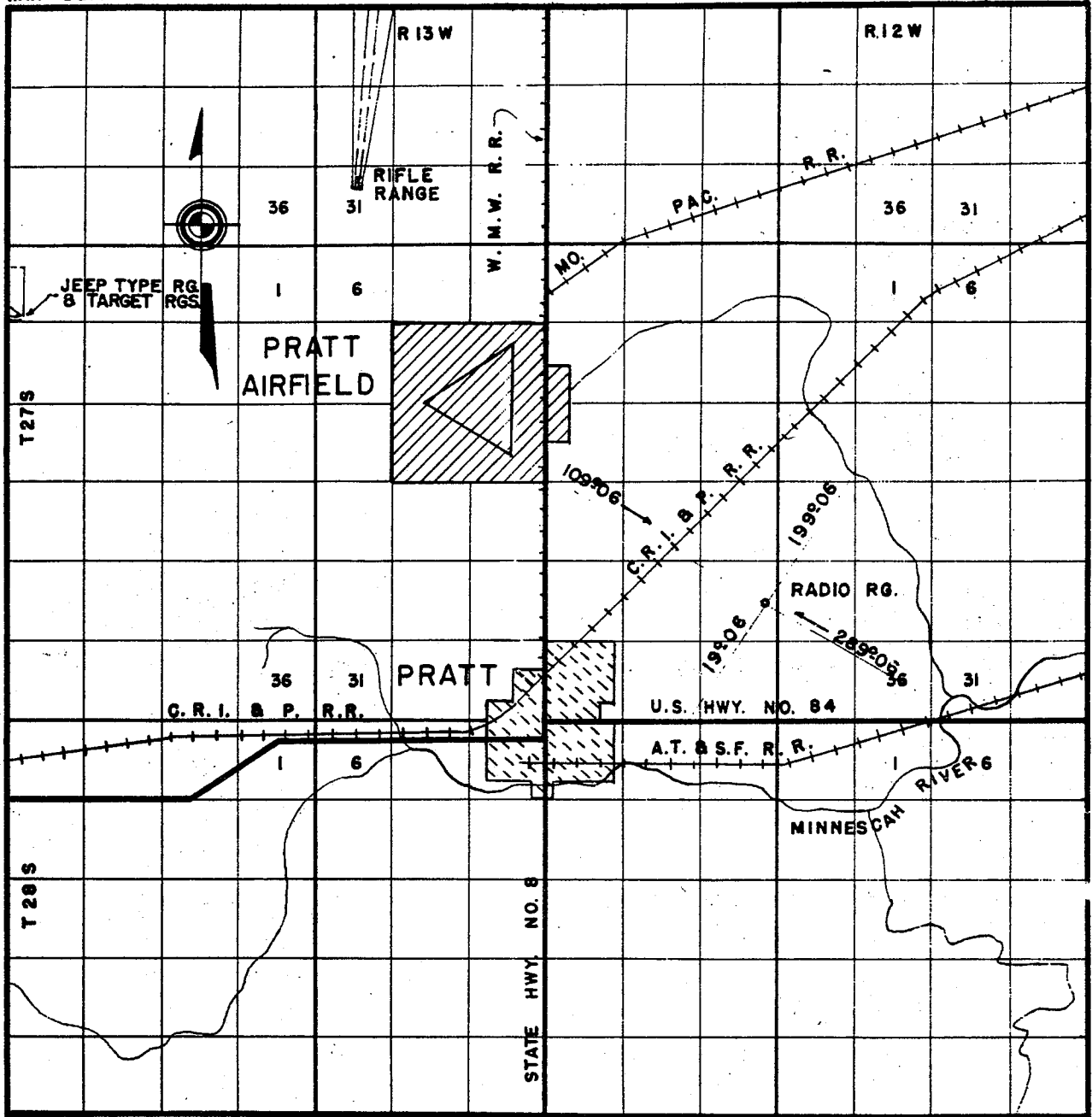
Communications - Teletype, Telegraph.

Transient Aircraft - Gas-100 91, 73 octane;
aircraft engine oil; sub-depot; alert crew;
concrete parking area limited.

Weather Station - Class A.

Transportation - Official, buses.

Quarters for Transient Personnel - Adequate.



WIND ROSE

PRATT AIRFIELD

PRATT COUNTY, KANSAS

VICINITY MAP

ALTITUDE 1940' MSL

11

HQS. 2ND AIR FORCE ENGRS.

SALINA ARMY AIR BASE, SALINA, KANSAS

LOCATION:

From City - 4 Miles SSW of Salina, Kansas.
Position - 38° 48' Lat. 97° 38.8 Long.
Elevation - 1260 Feet.

RADIO AIDS:

Range Station - Salina Radio 344(-.. ... -.) DSN.
Range to Field - 5 Mi. 170° Mag.
Control Tower - 396 kcs; guards 4495, 6210, 3105.
 (Tower Trans. Antenna on field.)

LET-DOWN PROCEDURE:

See T.O. 08-15-3 (Instrument Approach Procedures)

RUNWAYS:

No.	Direction	Length	Width	Shoulder Width	Runway Surface
35-17	N-S	10000'	500'	250'	Concrete
30-12	NW-SE	10000'	500'	250'	Concrete
8-26	E-W	7650'	150'	75'	Concrete
4-22	NE-SW	7650'	150'	75'	Concrete

FACILITIES:

Lighting - Rotating Beacon; Boundary, Flood; Obstruction; Runway Contact.

Obstructions - 127' Water Tower NE of Control Tower.

Communications - ATC, AACS, Teletype, Telegraph.

Transient Aircraft - Gas-100, 91, 73 octane; aircraft engine oil; sub-depot and alert crew. Concrete parking apron to accommodate 65 four-eng. acft.

Weather Station - Class A.

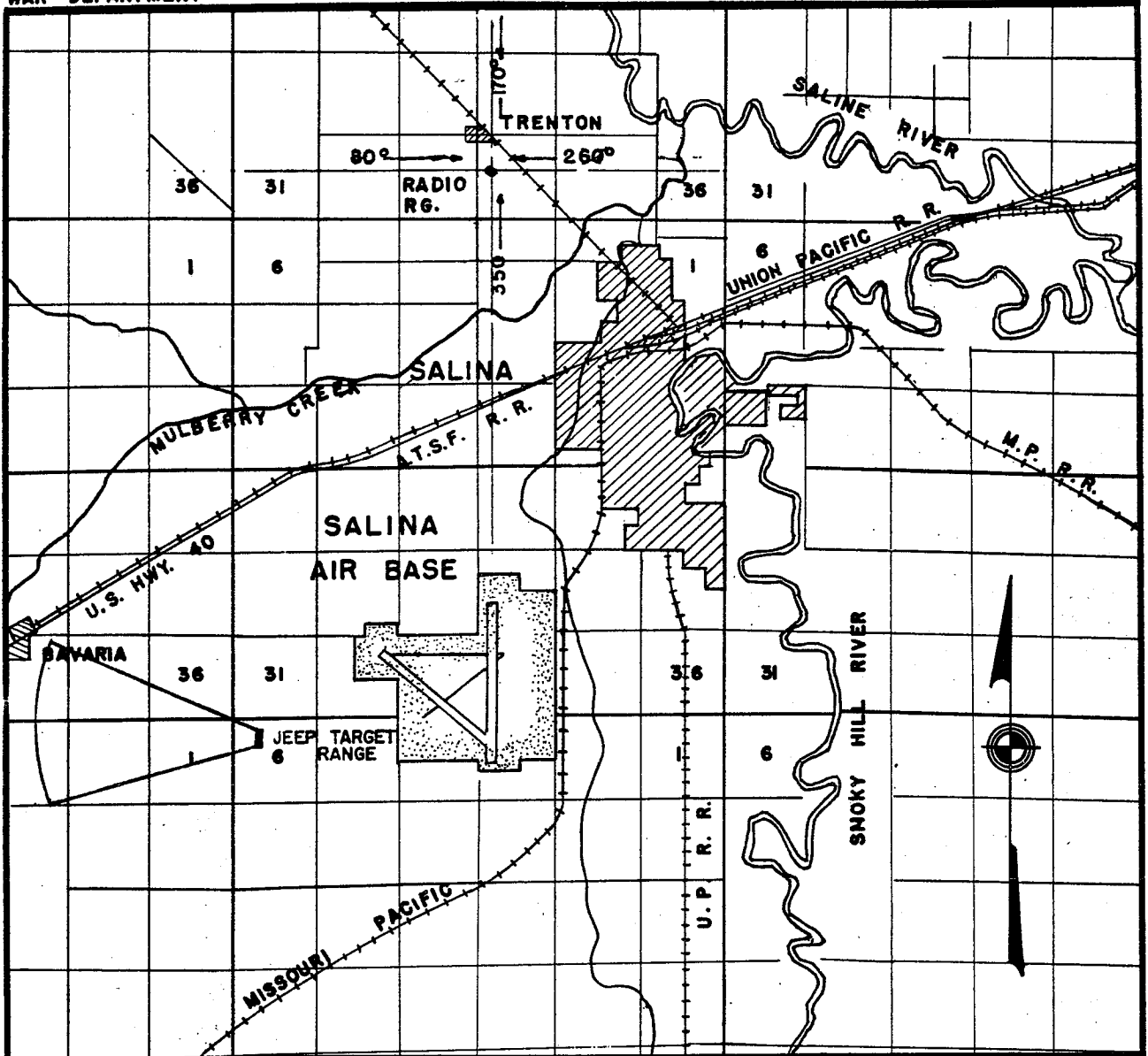
Transportation - Official, Taxicabs, Buses.

Quarters for Transient Personnel - 62 Off; 100 EM.

Hotels in City - Lamer, Warren, Clayton.

T 14 S

T 15 S



R 4 W

R 3 W


R 2 W

SALINA AIRFIELD

SALINA COUNTY, KANSAS

VICINITY MAP

ALTITUDE 1260' MSL



WIND ROSE

12

TOPEKA ARMY AIR BASE, TOPEKA, KANSAS

LOCATION:

From City - 7 Miles S. of Topeka, Kansas
Position - 38° 56' 53" Lat. 95° 47" Long.
Elevation - 1060 Feet.

RADIO AIDS:

Range Station - Topeka Radio 269 (-.. - ---) DTC.
Range to Field - 2.1 Miles 196° Mag.
Control Tower - 206 kcs; guards 3105, 4495, 6210.
 (Tower Trans. Antenna on field.)

LET-DOWN PROCEDURE:

See T.O. 08-15-3 (Instrument Approach Procedures)

RUNWAYS:

No.	Direction	Length	Width	Shoulder Width	Runway Surface
17-35	N-S	6525'	150'	75'	Concrete
3-21	NE-SW	6525'	150'	75'	Concrete
13-31	SE-NW	6525'	150'	75'	Concrete

FACILITIES:

Lighting - Rotating beacon; flood; obstruction; runway contact; runway taxi strips lighted.

Obstructions - High voltage wires S of fld about 1 Mi. - lighted. Hill $\frac{1}{2}$ Mi. W of fld, 1145' - Unmarked.

Communications - ATC, Teletype, AACS, Telegraph.

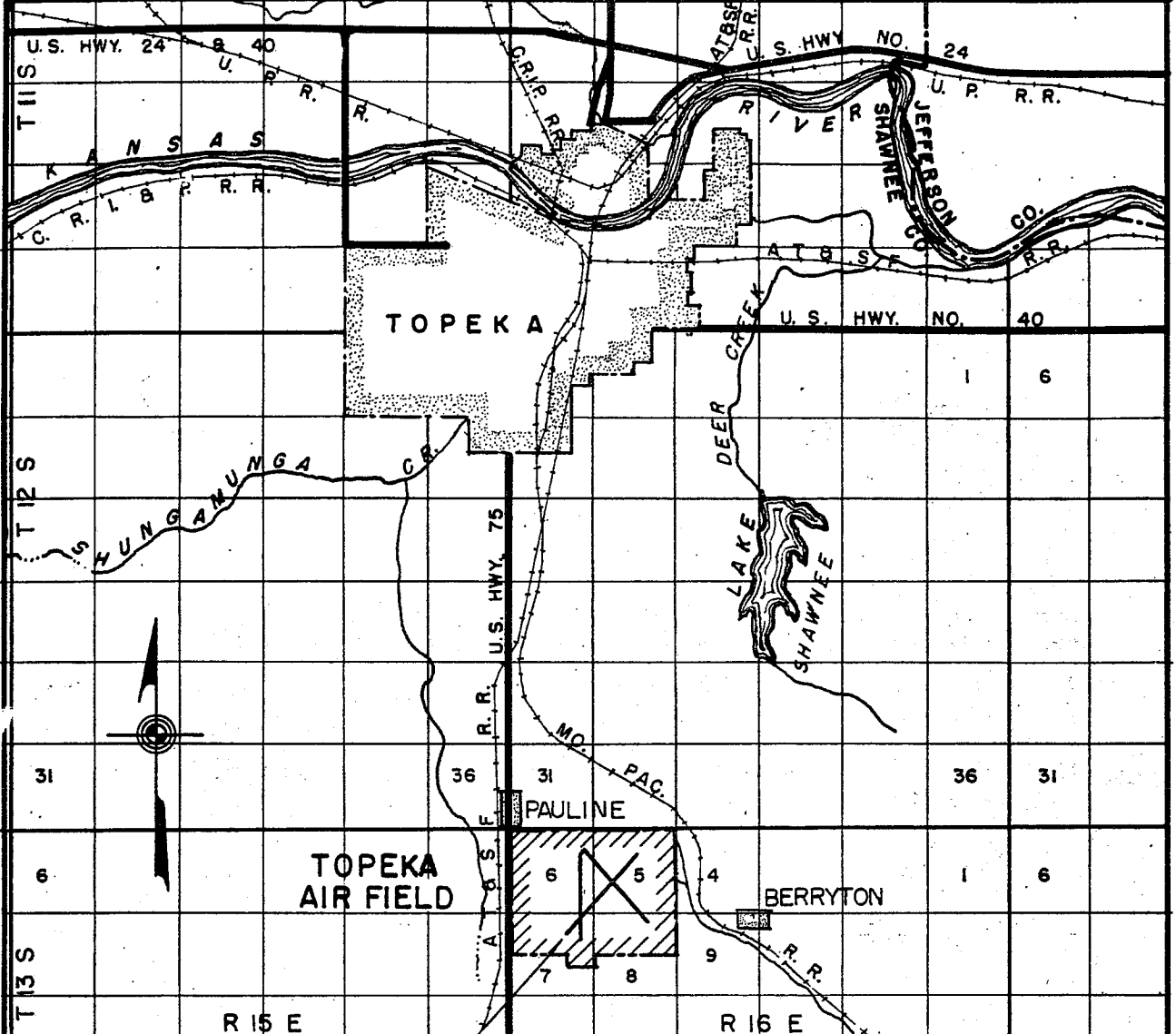
Transient Aircraft - Gas-73, 91, 100 octane; acft engine oil; sub-depot; alert crew; parking area to accommodate 64 aircraft.

Weather Station - Class A.

Transportation - Official, Taxicabs, Buses.

Quarters for Transient Personnel - 20 Off. 100 EM.

Hotels in City - Jayhawk, Kansan, Capitol.



3.2 MI.
TO RADIO
RANGE

TOPEKA AIR BASE

SHAWNEE COUNTY KANSAS

VICINITY MAP

ALTITUDE 1066' MSL

13

WALKER ARMY AIR BASE, VICTORIA, KANSAS

LOCATION:

From City - 2 Miles NW of Walker, Kansas.
Position - 38°53' 51" Lat. 99° 06' 31" Long.
Elevation - 1970 Feet.

RADIO AIDS:

Range Station - None
Control Tower - 396 Kcs guards 3105, 4495, 6210.
(Tower Trans. Antenna on Field)

LET-DOWN PROCEDURE:

None

RUNWAYS:

No.	Direction	Length	Width	Shoulder Width	Runway Surface
35-17	N-S	8000'	150'	None	Concrete
30-12	NW-SE	8000'	150'	None	Concrete
3-21	NE-SW	8000'	150'	None	Concrete

FACILITIES:

Lighting - Rotating beacon; runway contact.

Communications - ATC, AACS, Teletype, Telegraph.

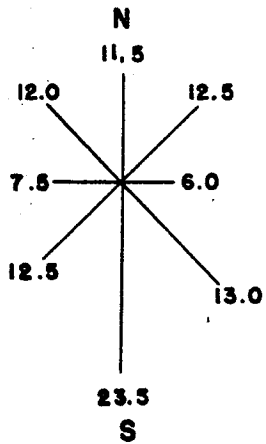
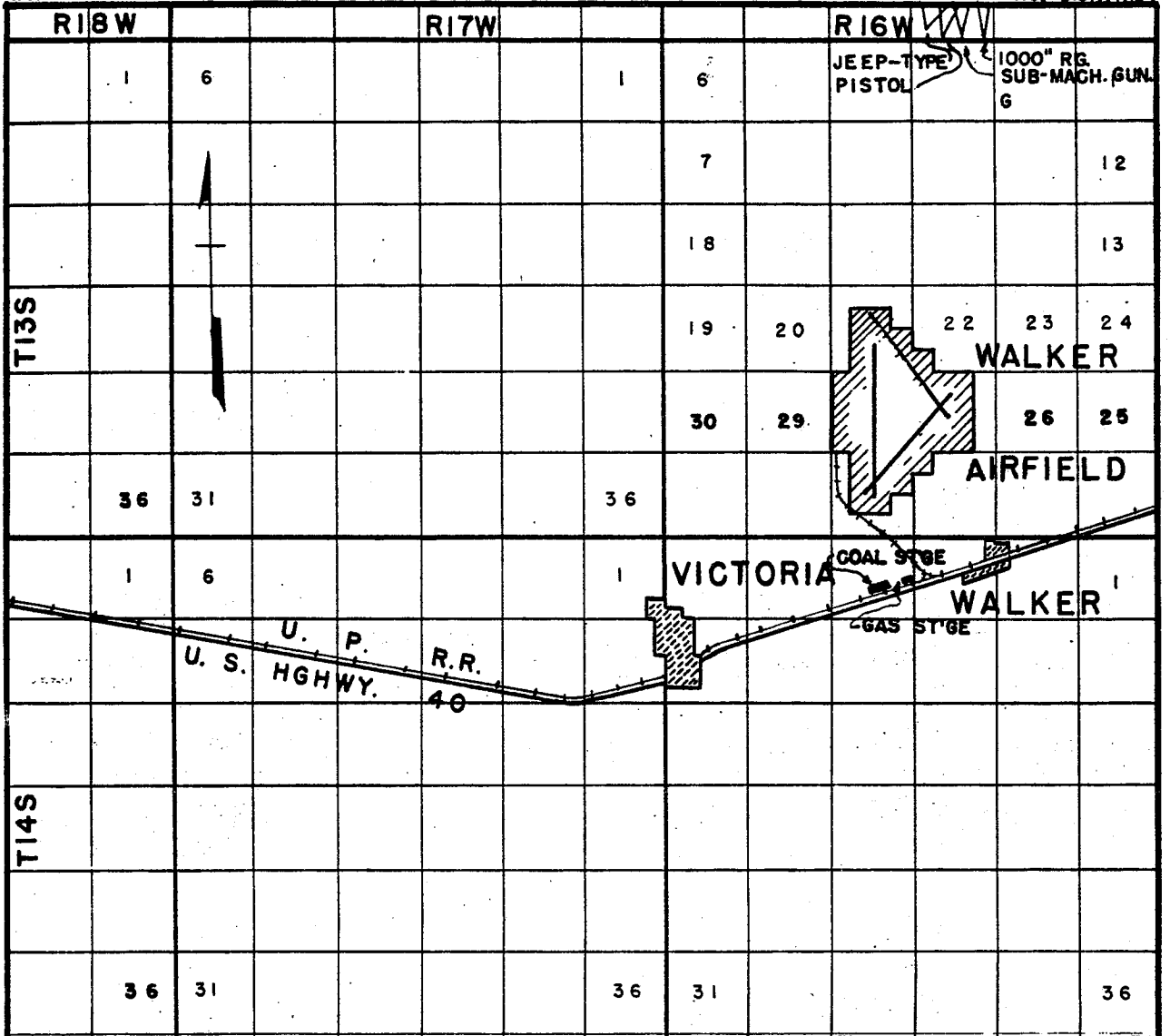
Transient Aircraft - Gas-100, 73 octane; aircraft engine oil; 4 hangars (total capacity 11 acft)

Weather Station - Class A.

Transportation - Official, Bus.

Quarters for Transient Personnel - 80 Off. 100 EM.

Hotels in City - Lamer & Mulroy (Hays, Kans.)
Holland (Russell, Kans.)



WIND ROSE

WALKER AIRFIELD
ELLIS COUNTY, KANSAS

VICINITY MAP

ALTITUDE 1960 MSL

14

ALEXANDRIA ARMY AIR BASE, ALEXANDRIA, LOUISIANA

LOCATION:

From City - 5 Miles E of Alexandria, La.
Position - 31° 18' Lat. 92° 33' Long.
Altitude - 86 Feet.

RADIO AIDS:

Range Station - Alexandria Radio 251 kcs. DAI.
Control Tower - 272 kc; guards 4495, 6210, 3105.
 (Tower Trans. Antenna on field at the tower)
Range to Field - 5.7 Miles 311° Mag.

LET-DOWN PROCEDURE:

See T.O. 08-15-3 (Instrument Approach Procedures)

RUNWAYS:

<u>No.</u>	<u>Direction</u>	<u>Length</u>	<u>Width</u>	<u>Shoulder Width</u>	<u>Runway Surface</u>
36-18	N-S	7000'	150'	75'	Concrete
22-4	NE-SW	7000'	150'	75'	Concrete
31-13	NW-SE	7000'	150'	75'	Concrete
27-9	E-W	4500'	150'	75'	Bituminous Sod.

FACILITIES:

Lighting - Beacon, flood lights, runway contact lights, obstruction lights on water tank and hospital smoke stack.

Communications - ATC, AACS, Teletype, Telegraph.

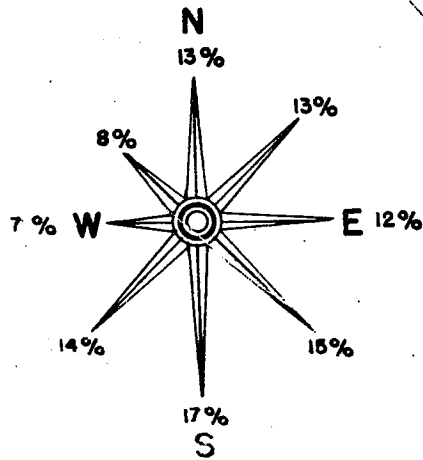
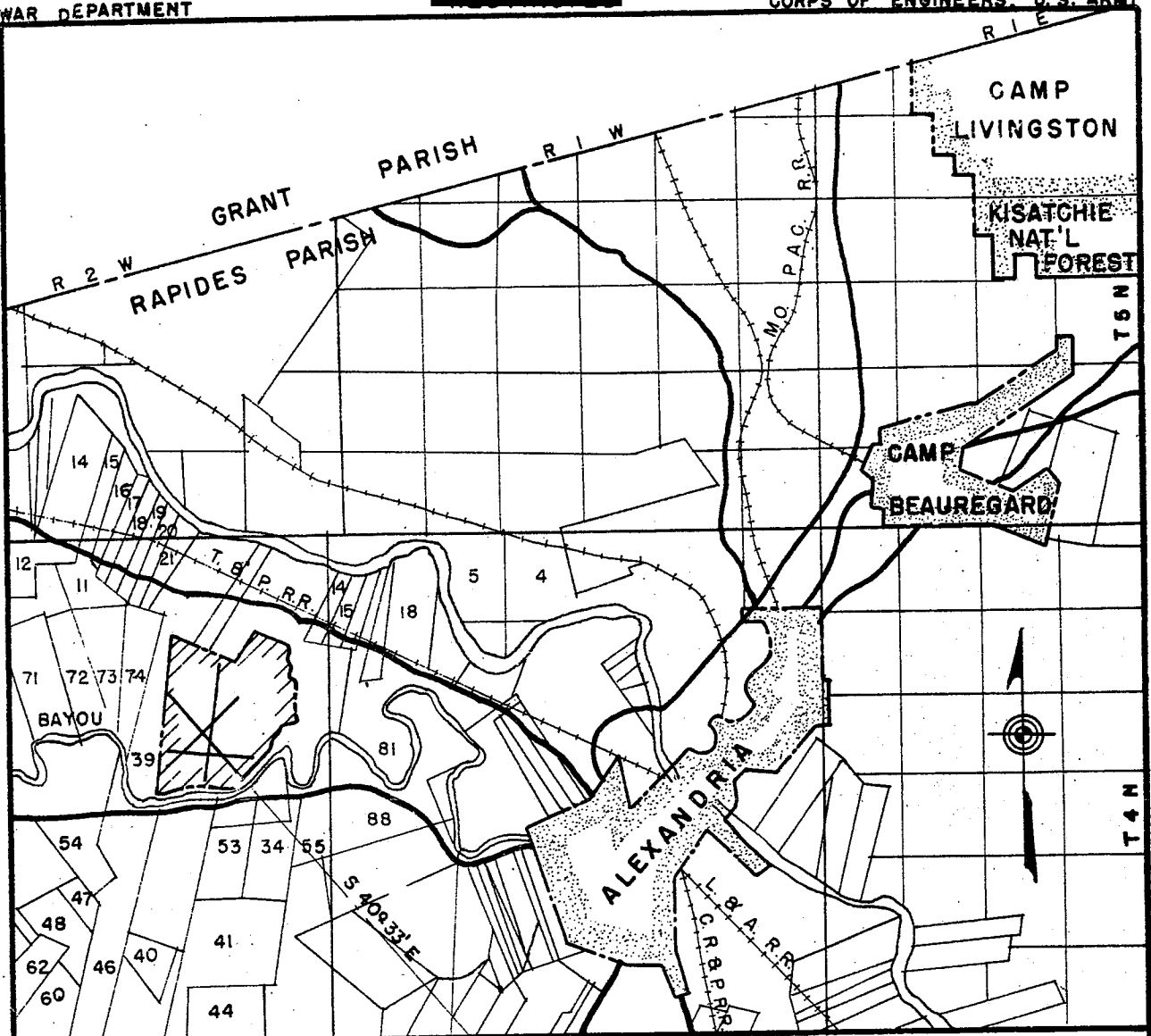
Transient Aircraft - Gas-100, 91 and 73 octane; aircraft engine oil; sub-depot and alert crews; parking area to accommodate 19 four-engine aircraft.

Quarters for Transient Personnel - 25 Officers, 50 EM.

Transportation - Official, taxicabs, and buses.

Weather Station - Class A.

Hotels in City - Bentley, Evangeline, Rapides.



WIND ROSE

RADIO RANGE
LAT. 31°15'
LONG. 92°29'

ALEXANDRIA AIRFIELD

RAPIDES PARISH, LOUISIANA

VICINITY MAP

ALTITUDE 92' MGL

15

HAMMOND FIELD, HAMMOND, LOUISIANA

LOCATION:

From City - 2 Miles
Position - 30° 31' 90° 25'
Altitude - 39 Feet

RADIO AIDS:

Range Station - None
Range to Field -
Control Tower -

LET-DOWN PROCEDURE:

None.

RUNWAYS:

<u>No.</u>	<u>Direction</u>	<u>Length</u>	<u>Width</u>	<u>Shoulder Width</u>	<u>Runway Surface</u>
35-17	N-S	5000'	150'		Concrete
31-13	NW-SE	5000'	150'		Bituminous
4-22	NE-SW	5000'	150'		Bituminous

FACILITIES:

Lighting - Rotating Beacon, Contact Lights

Communications - Telephone

Transient Aircraft - Gas - 90 octane. Parking 6 4-engine
aircraft.

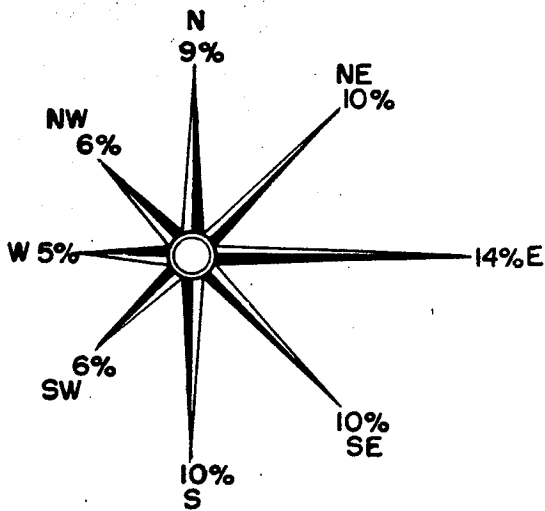
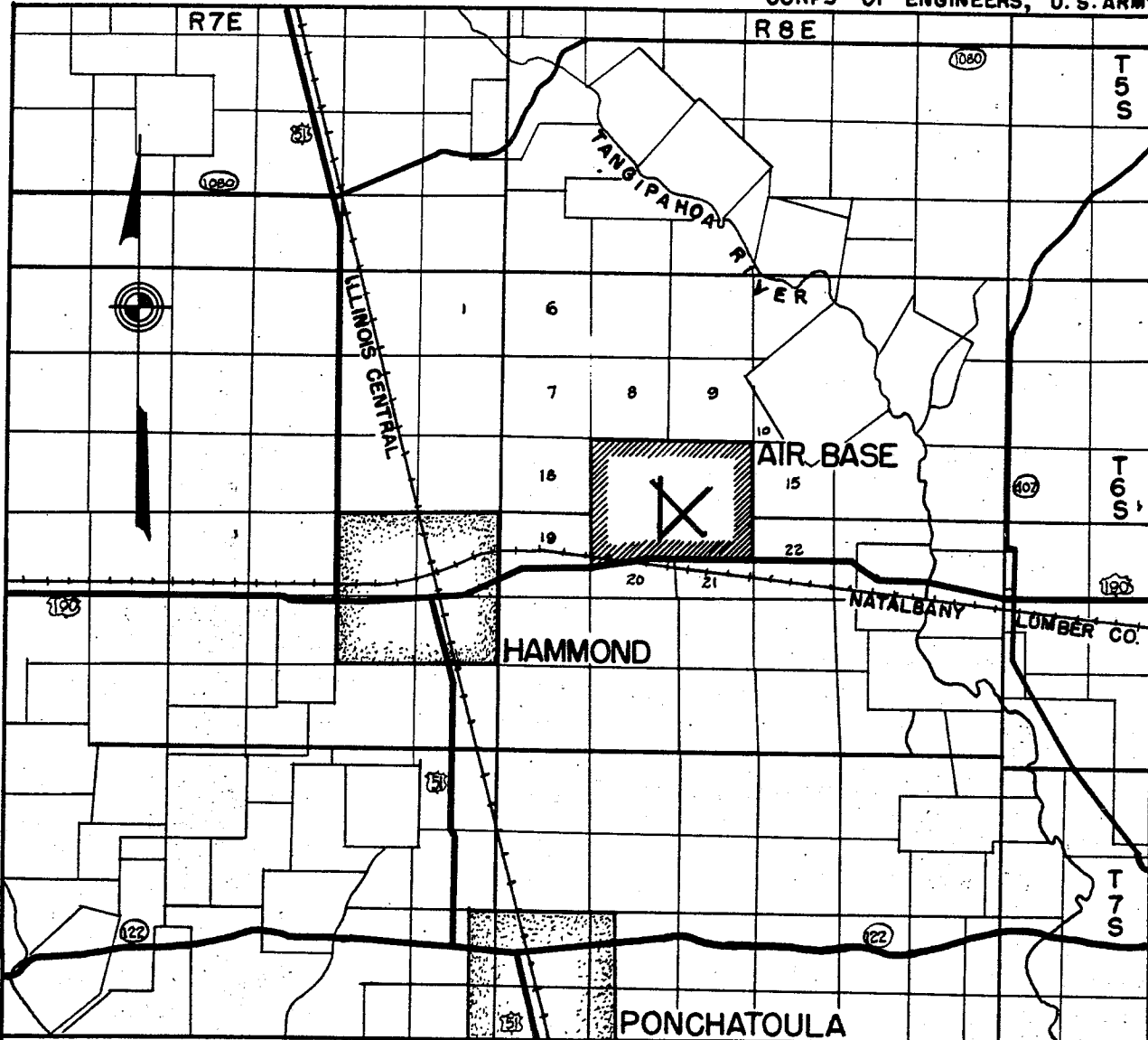
Weather Station - None

Quarters for Transient Personnel - Quarters Available.

Hotels in City -

Transportation - None.

Obstructions - Telephone line south of N/S Railway.



WIND ROSE

HAMMOND AIR BASE

TANGIPAHOA PARISH, LA.

VICINITY MAP

ALTITUDE 39' MSL

16

HARDING FIELD, BATON ROUGE, LOUISIANA

LOCATION:

From City - 5.5 Miles North
Position - 30° 32' 91° 09'
Altitude - 62 Feet.

RADIO AIDS:

Range Station - Harding Radio 347 (Morse) DJR
Range to Field - 3.5 Mi. 128° Mag.
Control Tower - 272 kcs.; guards 3105, 4495, 6210.

LET-DOWN PROCEDURE:

See T.O. 08-15-3 (Instrument Approach Procedures)

RUNWAYS:

<u>No.</u>	<u>Direction</u>	<u>Length</u>	<u>Width</u>	<u>Shoulder Width</u>	<u>Runway Surface</u>
31-13	NW-SE	5800'	300'		Asphalt
35-17	N-S	4600'	150'		Asphalt
4-22	NE-SW	6000'	300'		Asphalt

FACILITIES:

Lighting - Boundary, Beacon, obstruction, contact Range, Approach.

Communications - AACs, Teletype, Telegraph.

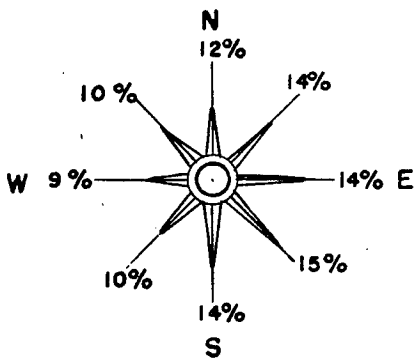
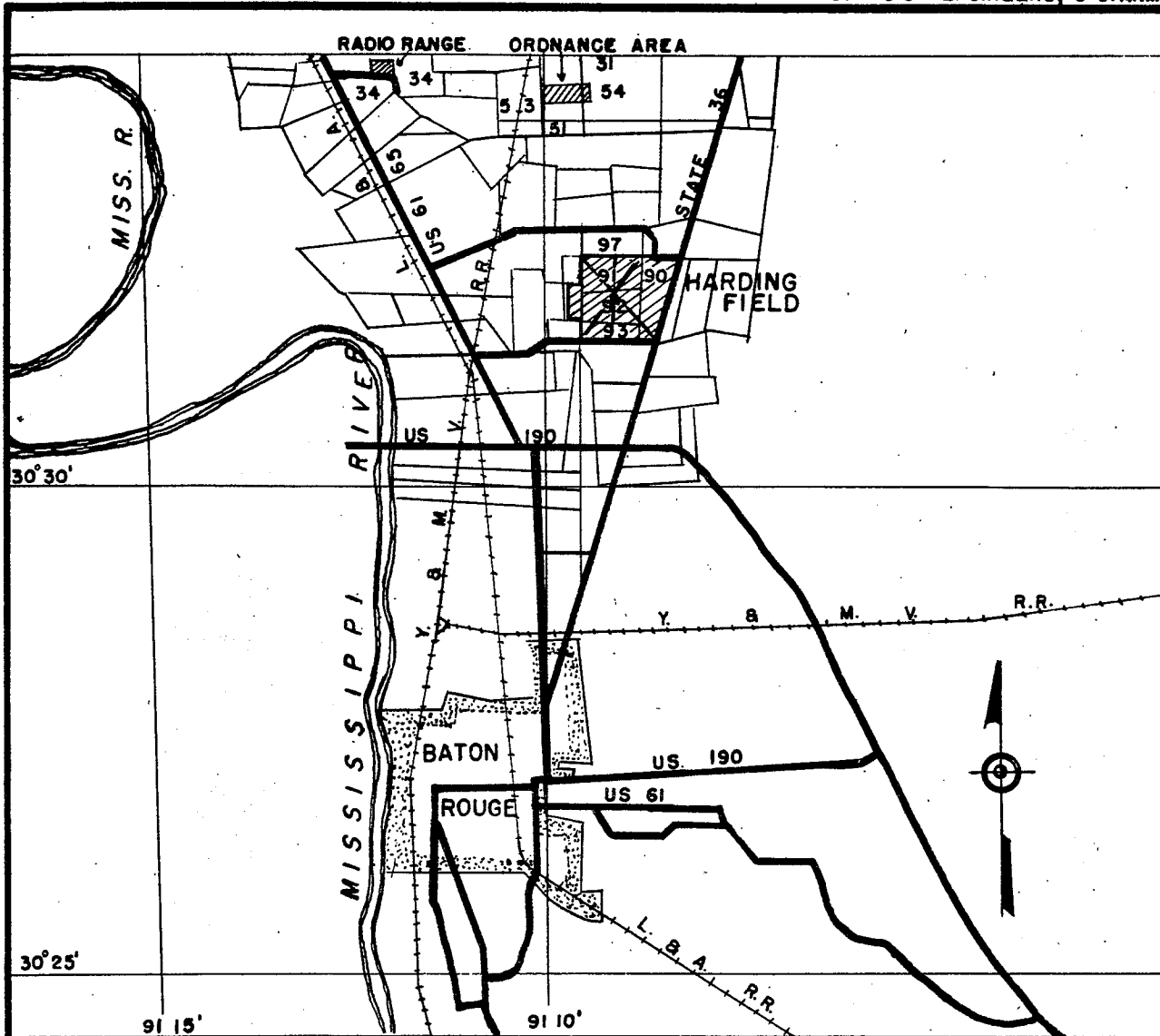
Transient Aircraft - Sub-Depot, major repairs, Gas-100, 91, 73 Octane, Aircraft Engine Oil, Concrete parking apron.

Weather Station - Class A.

Quarters for Transient Personnel - Quarters available.

Hotels in City -

Transportation - Bus, Taxi, Official.



HARDING ARMY AIR BASE

EAST BATON ROUGE PARISH, LA.

VICINITY MAP

ALTITUDE 62' MGL

WIND ROSE

17

AINSWORTH ARMY AIR BASE, AINSWORTH, NEBRASKA

LOCATION:

From City - 8 Miles WNW of Ainsworth, Nebraska.

Position - 42° 34' Lat. 100° Long.

Altitude - 2580'

RADIO AIDS:

Range Station - Ainsworth Radio 227 kcs, DAN

Control Tower - 396 kc; guards 7095, 6210, 4495, 3105.
(Tower Trans. Antenna attached to tower)

Range to Field - 4.4 Miles 302° Mag.

LET-DOWN PROCEDURE:

None.

RUNWAYS:

<u>No.</u>	<u>Direction</u>	<u>Length</u>	<u>Width</u>	<u>Shoulder Width</u>	<u>Runway Surface</u>
7-25	NE-SW	7300'	150'	175'	Concrete
13-31	NW-SE	7300'	150'	175'	Concrete
18-36	N-S	7300'	150'	175'	Concrete

FACILITIES:

Lighting - Rotating beacon; obstruction lights on tower; hangar and chimneys; runway contact; and taxi strips lighted.

(Farmhouse and windmill 600' from N end of N-S runway not lighted.)

Communications - ATC, Teletype and Telegraph.

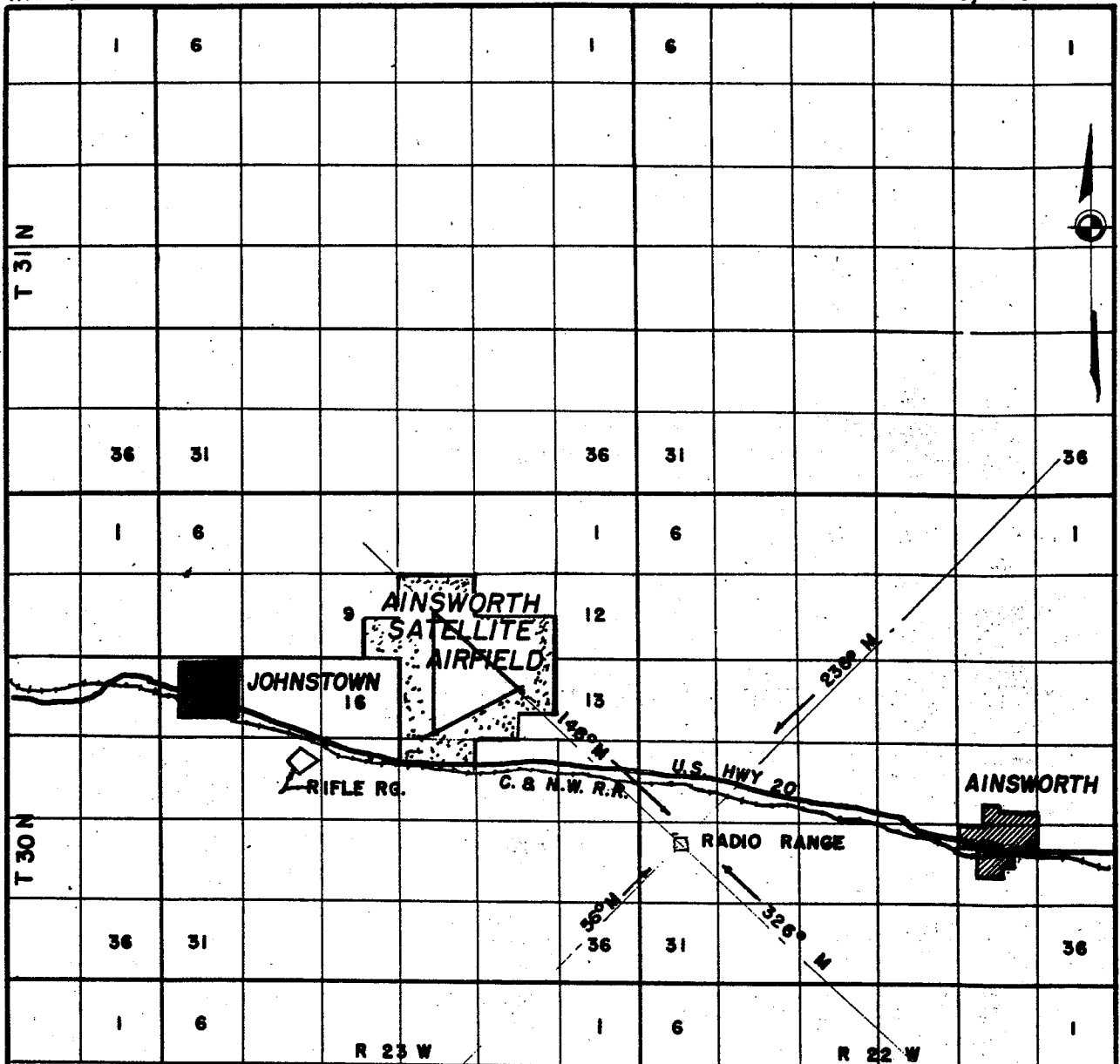
Transient Aircraft - Gas-100, 73 octane; aircraft engine oil; sub-depot and alert crew; limited parking area.

Weather Station - Class A.

Transportation - Official (limited), Taxicabs & Buses.

Quarters for Transient Personnel - 50 Off, 500 EM.

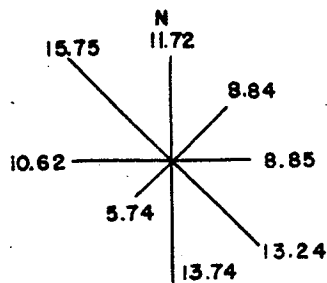
Hotels in City - Anderson, Prendergast.



AINSWORTH SATELLITE AIRFIELD
(BROWN COUNTY, NEBRASKA)

VICINITY MAP

ALTITUDE 2521' MSL



18

BRUNING ARMY AIR BASE, BRUNING, NEBRASKA

LOCATION:

From City - 7.7 Miles E of Bruning, Nebraska.
Position - 40° 20' 8" Lat. 97° 25' 28" Long.
Elevation - 1542 Feet.

RADIO AIDS:

Range Station - Under construction.
Range to Field - 3.3 Mi. 314° Mag.
Control Tower - 396 kc; guards 3105, 4495, 6210.
(Tower Trans. Antenna at tower.)

LET-DOWN PROCEDURE:

None.

RUNWAYS:

<u>No.</u>	<u>Direction</u>	<u>Length</u>	<u>Width</u>	<u>Shoulder Width</u>	<u>Runway Surface</u>
35-17	N-S	6800'	150'		Concrete
21-3	NE-SW	6800'	150'		Concrete
30-12	NW-SE	6800'	150'		Concrete

FACILITIES:

Lighting - Rotating Beacon, obstruction, Flood
(Hangar).

Communications - AACS, Teletype.

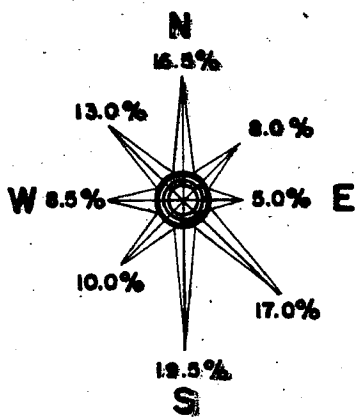
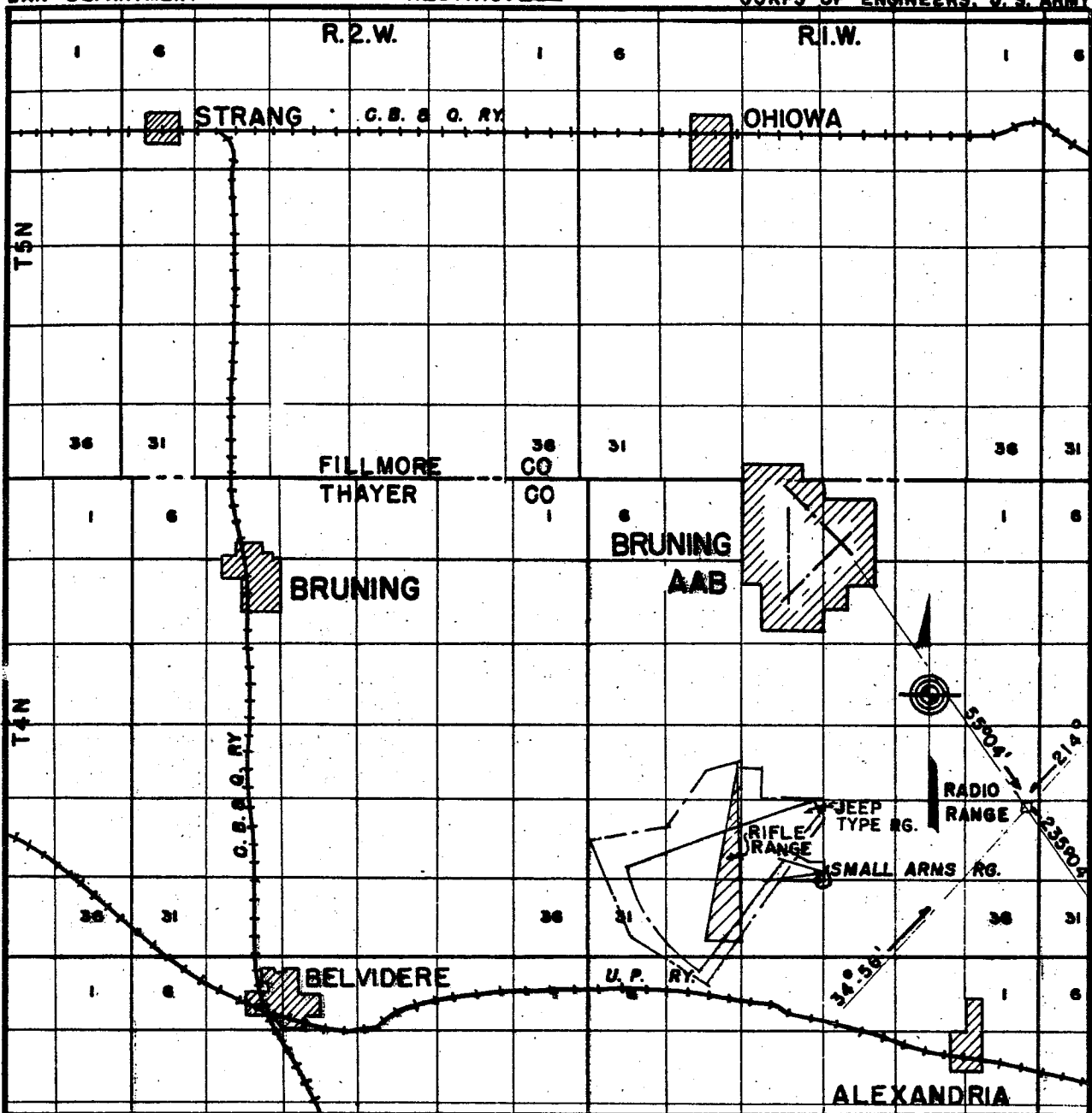
Transient Aircraft - Gas-100, 91, 73 octane; acft
engine oil; alert crew; concrete parking area to
accommodate 48 four-engine acft.

Quarters for Transient Personnel - 16 Off, 48 EM.

Weather Station - Class A

Transportation - Official, Bus.

Hotels - (Within 25 Mi.) Mary Etta Hotel, Fairbury,
Nebr.; Hebron Hotel, Hebron, Nebr.



WIND ROSE

BRUNING AIRFIELD

THAYER & FILLMORE COUNTIES
NEBRASKA

VICINITY MAP

ALTITUDE 1542 MSL

19

FAIRMONT ARMY AIR BASE, GENEVA, NEBRASKA

LOCATION:

From City - 3 Miles NNE of Geneva, Nebraska.
Position - 40° 35' 15" Lat. 97° 34' 5" Long.
Elevation - 1634 Feet.

RADIO AIDS:

Range Station - None
Control Tower - 287 kc; guards 3105, 4495, 6210.
(Tower Trans. Antenna on field parallel with
N-S runway)

LET-DOWN PROCEDURE:

None.

RUNWAYS:

<u>No.</u>	<u>Direction</u>	<u>Length</u>	<u>Width</u>	<u>Shoulder Width</u>	<u>Runway Surface</u>
4-22	NE-SW	6925'	150'	None	Concrete
13-31	SE-NW	6950'	150'	None	Concrete
18-36	S-N	6965'	150'	None	Concrete

FACILITIES:

Lighting - Runway contact, Beacon, Obstruction,
Flood (Hangar). (125' water tower E side of
base; house and barn NW of fld in line with NE-SW
runway, not lighted)

Communications - ATC, Teletype, and Telegraph.

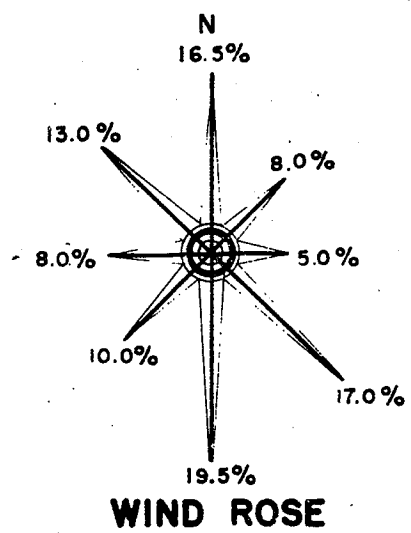
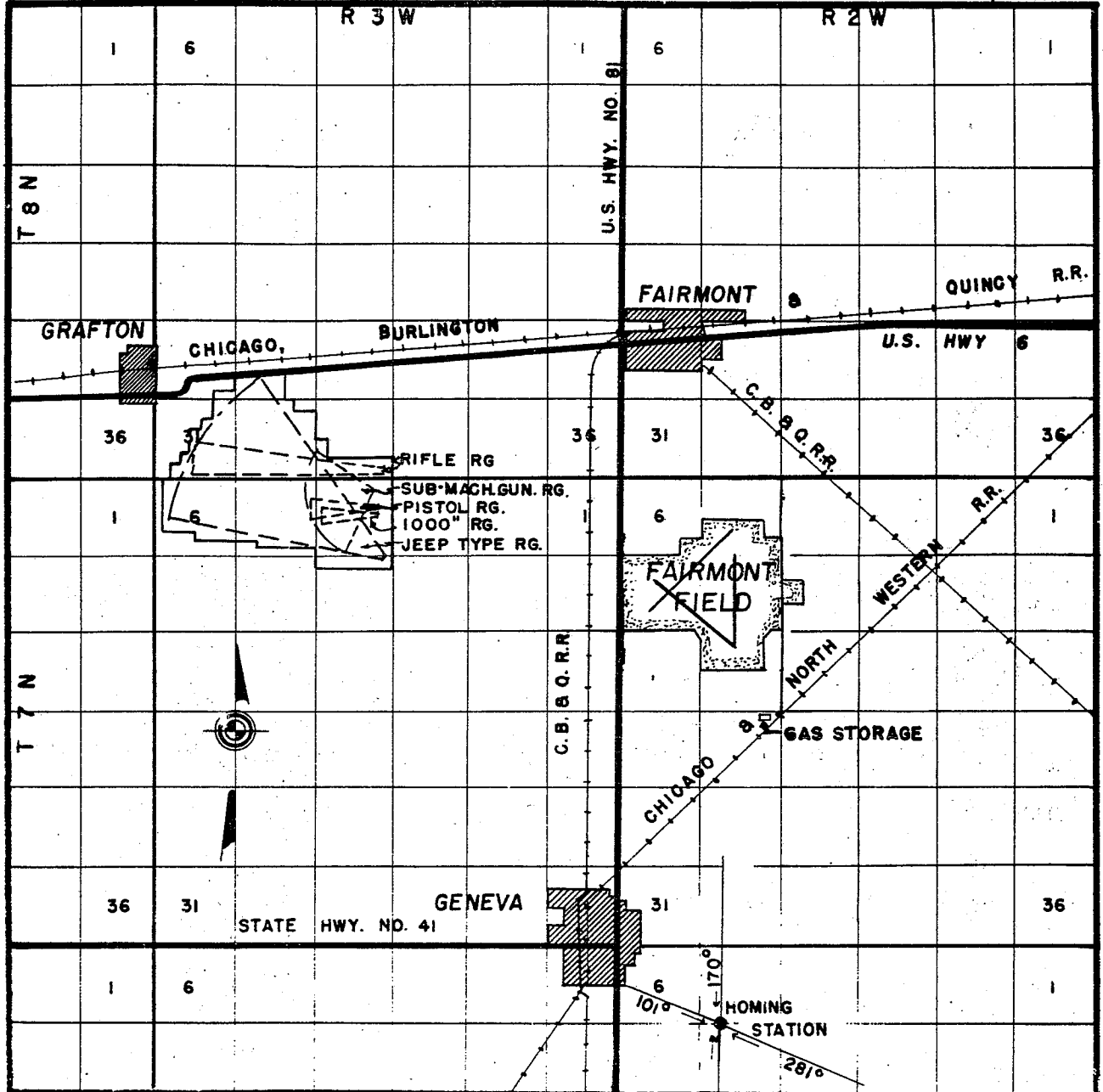
Transient Aircraft - Gas-73, 100, 112 octane; acft
engine oil; alert crew; one hangar to accommodate
4 airplanes; parking area to accommodate 20 four-
engine acft. (B-17's or B-24's).

Weather Station - Class A.

Transportation - Official, Taxicabs, Buses.

Quarters for Transient Personnel - 25 Off., 50 EM.

Hotels in City - McCloud, Williams.



FAIRMONT AIRFIELD

A.B., FILLMORE CO., NEB.

VICINITY MAP

ALTITUDE 1800' MSL
(APPROX)

20

GRAND ISLAND ARMY AIR BASE, GRAND ISLAND, NEBRASKA

LOCATION:

From City - 3 Miles N-NE of Grand Island, Nebr.
Position - 40° 58' Lat. 98° 19' Long.
Elevation - 1842.5 Feet.

RADIO AIDS:

Range Station - Grand Island Radio 260 (--- ..) GI.
Range to Field - 1.7 Miles 169° Mag.
Control Tower - 278 kc; guards 3105, 6210, 4495.
(Tower Trans. Antenna approx. 400 yds. SE of tower on base.)

LET-DOWN PROCEDURE:

See T.O. 08-15-3 (Instrument Approach Procedures).

RUNWAYS:

<u>No.</u>	<u>Direction</u>	<u>Length</u>	<u>Width</u>	<u>Shoulder Width</u>	<u>Runway Surface</u>
17-35	N-S	7000'	150'	None	Concrete
3-21	NE-SW	7000'	150'	None	Concrete
30-12	NW-SE	7000'	150'	None	Concrete

FACILITIES:

Lighting - Rotating beacon; portable flood, obstruction, (unlighted smoke stack 225', approx. 2 mi. SW of field).

Communications - ATC, AACS, Teletype.

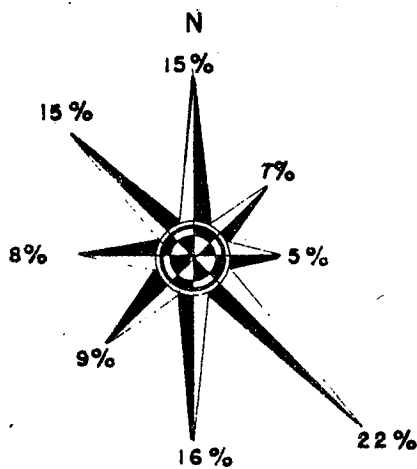
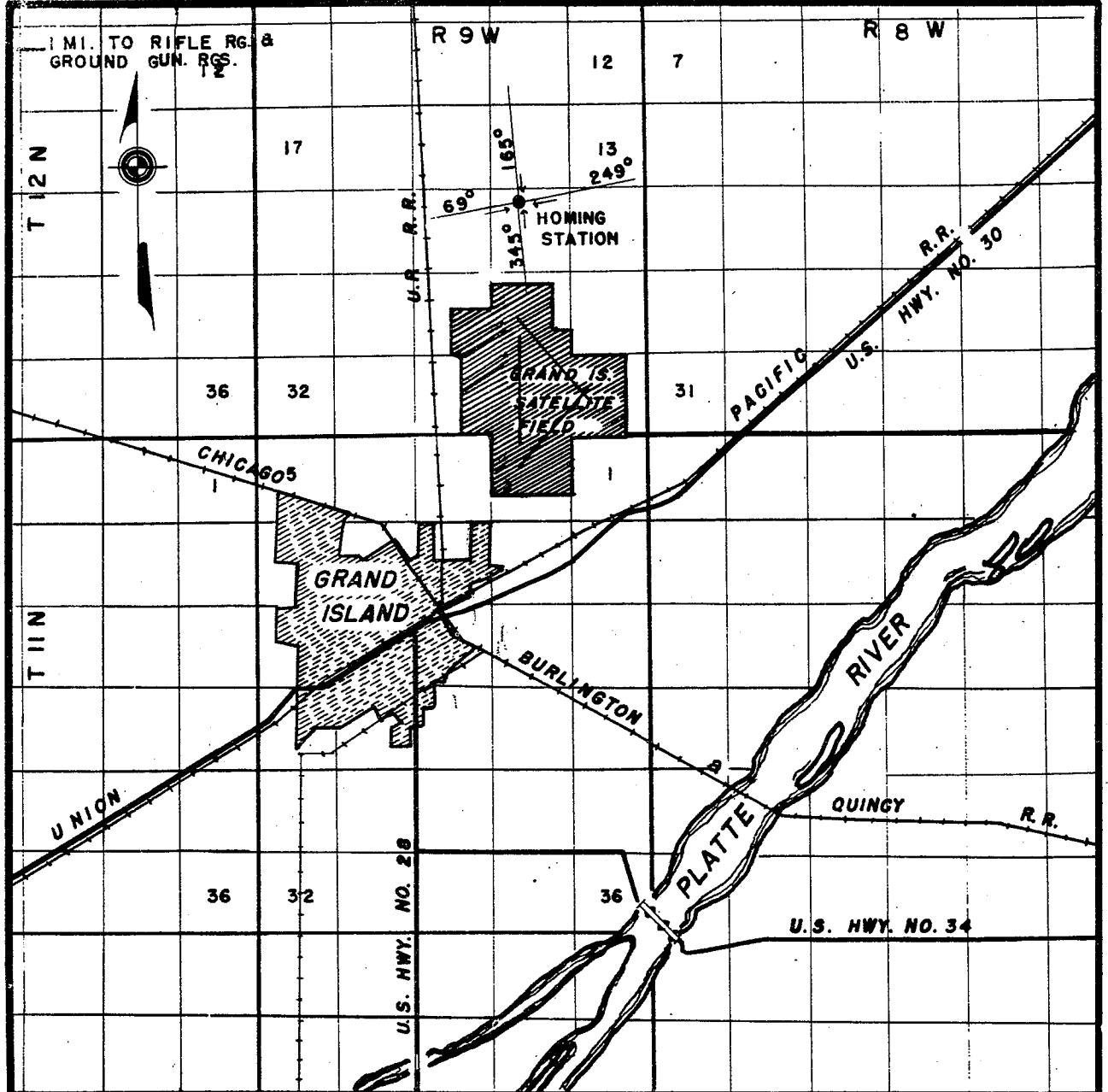
Transient Aircraft - Gas-100, 91, 73 octane; acft. engine oil; sub-depot; alert crew; concrete parking area to accommodate 25 four-engine acft.

Weather Station - Class A.

Transportation - Official, Taxicabs, Buses.

Quarters for Transient Personnel - 50 Off. 75 EM.

Hotels in City - Yancey, Mayfair, Stratton.



WIND ROSE

GRAND ISLAND AIRFIELD

HALL COUNTY, NEBRASKA

VICINITY MAP

ALTITUDE 1840' MSL

21

HARVARD ARMY AIR BASE, HARVARD, NEBRASKA

LOCATION:

From City - 2½ Miles NE of Harvard, Nebraska.
Position - 40° 39' 18" Lat. 98° 04' 49"
Elevation - 1813 Feet.

RADIO AIDS:

Range Station - None.
Control Tower - 272 kc; guards 3105, 6210, 4495.
(Tower Trans. Antenna 150 yds. NW of fld.)

LET-DOWN PROCEDURE:

None.

RUNWAYS:

<u>No.</u>	<u>Direction</u>	<u>Length</u>	<u>Width</u>	<u>Shoulder Width</u>	<u>Runway Surface</u>
35-17	N-S	7000'	150'	75'	Concrete
4-22	NE-SW	7000'	150'	75'	Concrete
31-13	NW-SE	7000'	150'	75'	Concrete

FACILITIES:

Lighting - Rotating beacon; boundary; runway contact;
taxi strips lighted.

Communications - ATC, Teletype, Telegraph.

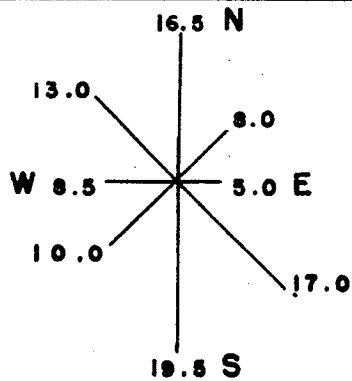
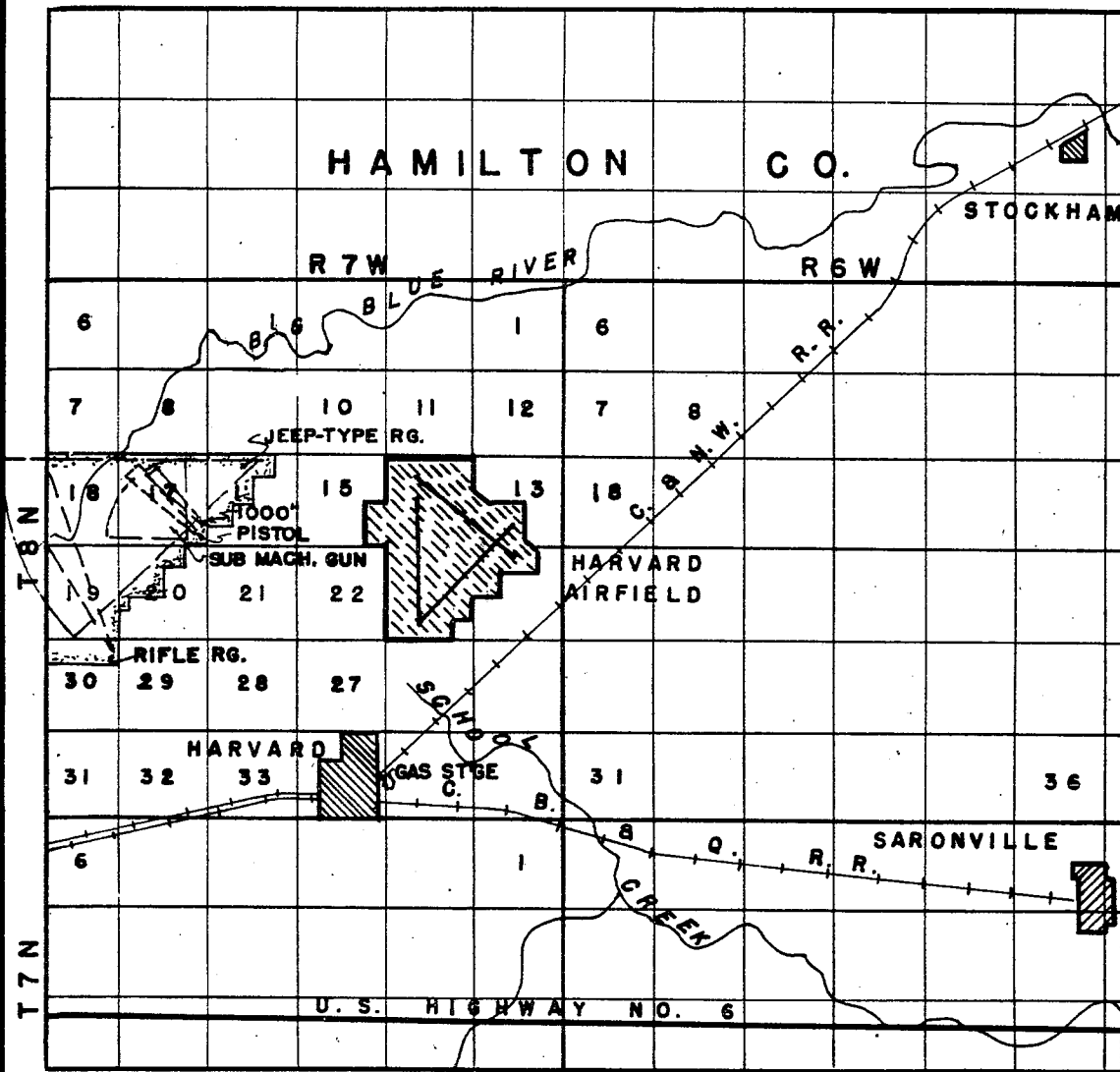
Transient Aircraft - Gas-100 octane; aircraft engine
oil; sub-depot and alert crew; concrete parking
apron to accommodate 20 four-eng. acft.

Weather Station - Class A.

Transportation - None

Quarters for Transient Personnel - Total of 374.

Hotels in City - Clarke and Carter (Hastings, Nebr.)



HARVARD AIRFIELD

HARVARD, NEBRASKA
(CLAY COUNTY)

VICINITY MAP

ALTITUDE 1800' MSL
(APPROX)

22

WIND ROSE

HDQRS., 2ND AIR FORCE, ENGR.

KEARNEY ARMY AIR BASE, KEARNEY, NEBRASKA

LOCATION:

From City - 5 Miles NE of Kearney, Nebraska.

Position - 40° 43' Lat. 99° 3' Long.

Elevation - 2140 Feet.

RADIO AIDS:

Range Station - None.

Control Tower - 396 kc; guards 6210, 4495, 3105 and 3117.5 (Tower Trans. Antenna 1825 Ft. SW of Fld.)

Instrument Landing Track System - Inner marker 201 kc; Outer marker 219 kc.

LET-DOWN PROCEDURE:

None.

RUNWAYS:

<u>No.</u>	<u>Direction</u>	<u>Length</u>	<u>Width</u>	<u>Shoulder Width</u>	<u>Runway Surface</u>
17-35	N-S	7100'	150'	None	Concrete
22-4	NE-SW	7100'	150'	None	Concrete
13-31	NW-SE	7100'	150'	None	Concrete

FACILITIES:

Lighting - Rotating beacon; flood (on apron); obstruction; runway contact and runway taxi strips lighted.

Communications - ATC, Teletype, Telegraph.

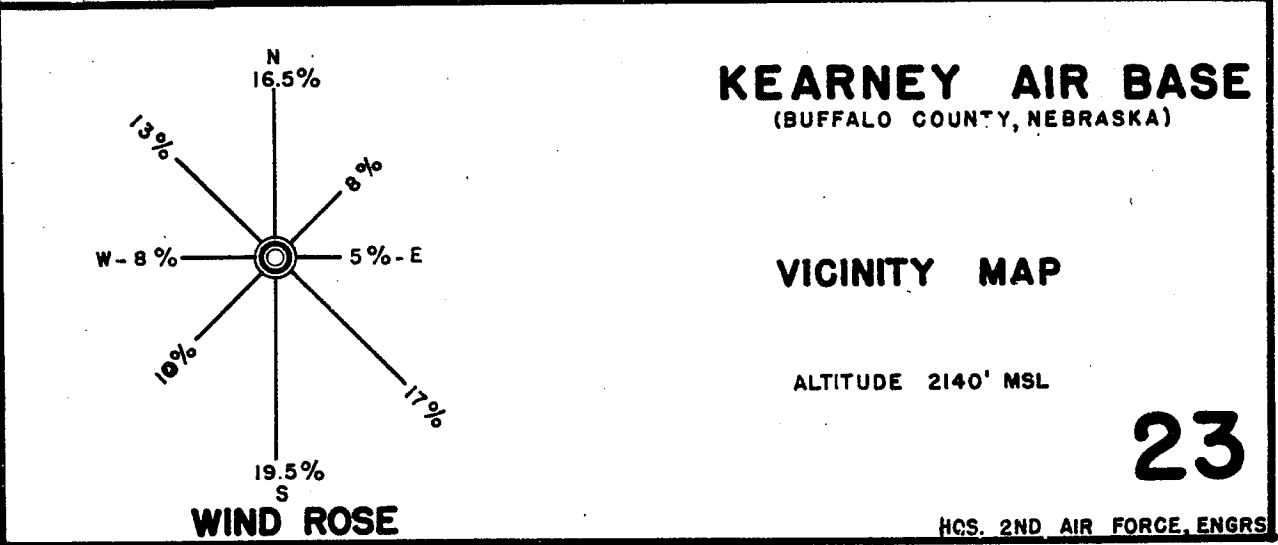
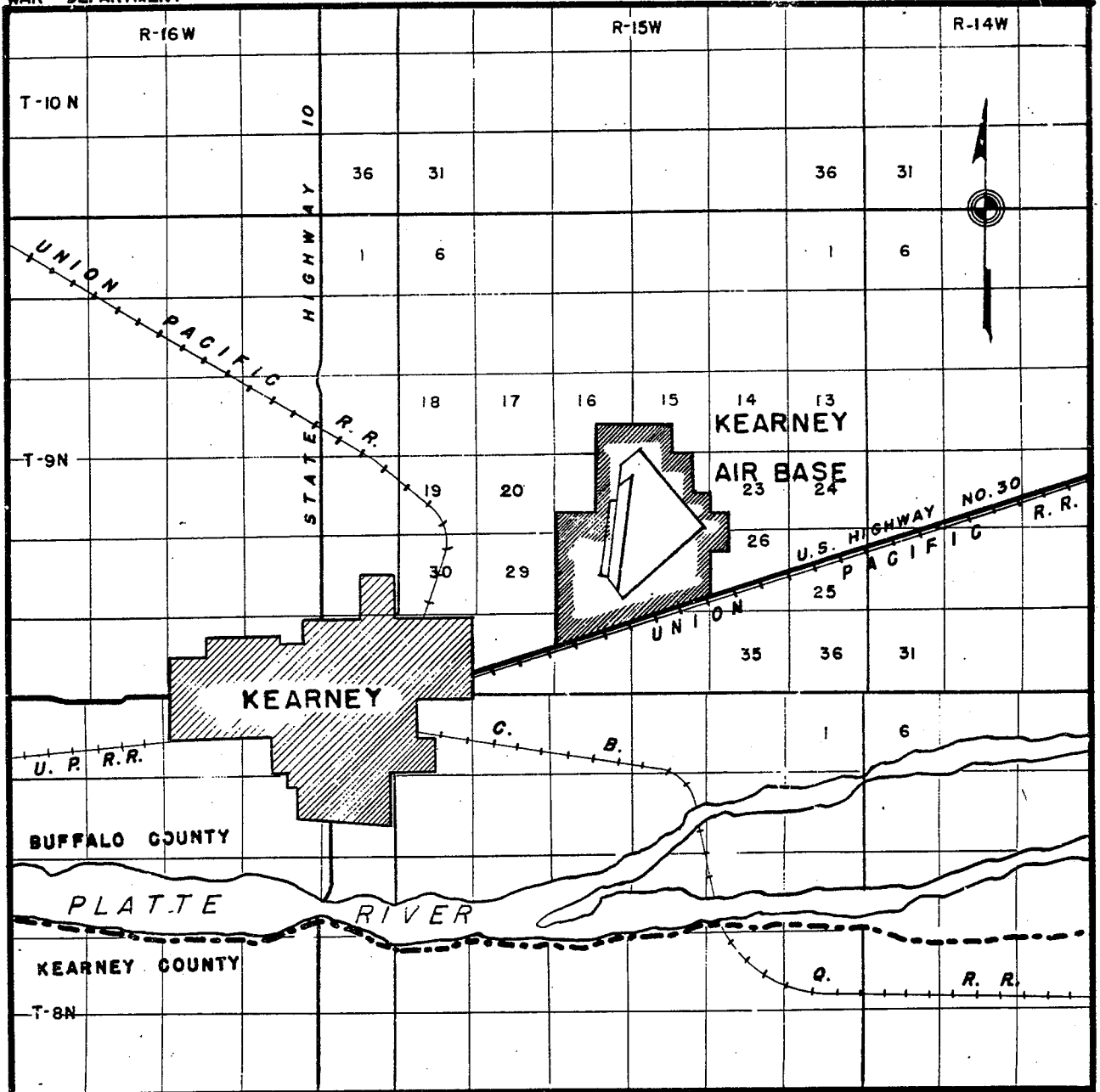
Transient Aircraft - Gas-100, 91, 73, 65 octane; aircraft engine oil; sub-depot; alert crew; concrete parking area for 20 four-eng. aircraft.

Weather Station - Class A.

Transportation - Official; Taxicabs (limited); buses.

Quarters for Transient Personnel - 200 EM; 50 Off.

Hotels in City - Fort Kearney, Midway, Union Pacific.



McCOOK ARMY AIR BASE, McCOOK, NEBRASKA

LOCATION:

From City - 8.3 Miles N-NW of McCook, Nebraska.

Position - 40° 18' Lat. 100° 41' Long.

Elevation - 2783 Feet.

RADIO AIDS:

Range Station - None.

Control Tower - 278 kc; guards 6210, 3105, 4495.
(Tower Trans. Antenna on field)

LET-DOWN PROCEDURE:

None

RUNWAYS:

<u>No.</u>	<u>Direction</u>	<u>Length</u>	<u>Width</u>	<u>Shoulder Width</u>	<u>Runway Surface</u>
8-26	E-W	7400'	150'	75'	Concrete
3-21	NE-SW	7400'	150'	75'	Concrete
30-12	NW-SE	7400'	150'	75'	Concrete

FACILITIES:

Lighting - Rotating beacon; obstruction; runway contact; Flood.

Communications - Teletype.

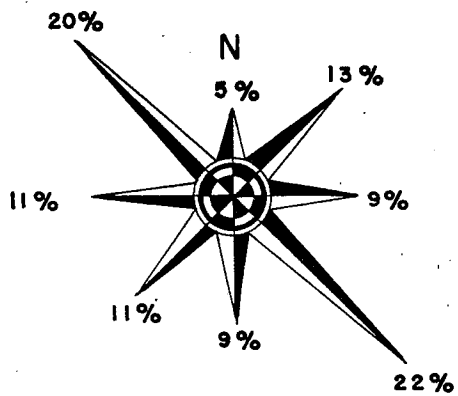
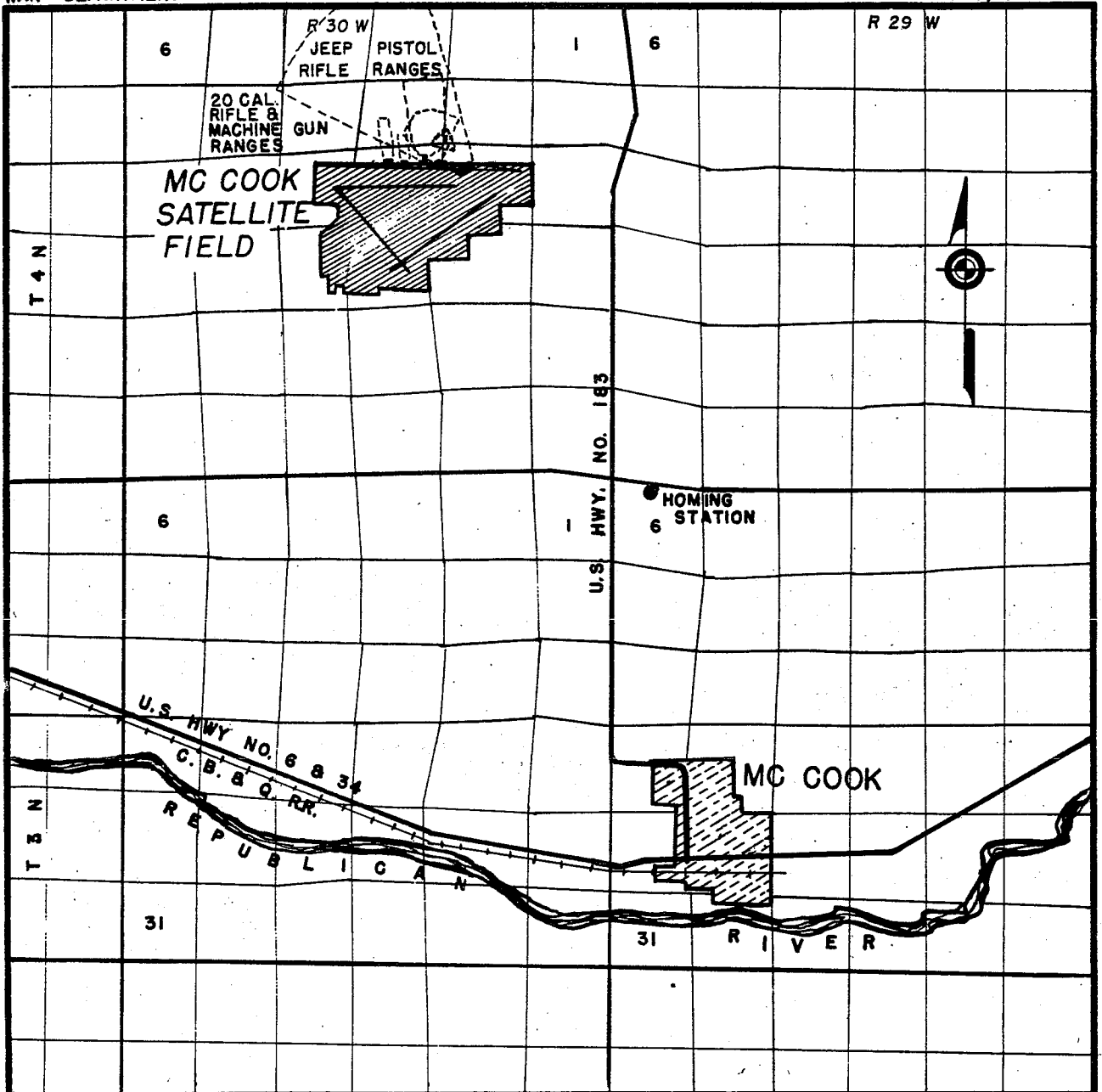
Transient Aircraft - Gas-100, 91, 73 octane; aircraft engine oil; alert crew; concrete parking apron to accommodate 20 four-eng. acft.

Weather Station - Class A.

Transportation - Official (limited) ; taxicab; bus.

Quarters for Transient Personnel - 50 Off; 75 EM.

Hotels in City - Keystone, McCook.



WIND ROSE

Mc COOK AIRFIELD

RED WILLOW COUNTY, NEBRASKA

VICINITY MAP

ALTITUDE 2730' MSL

24

SCOTTSELUFF ARMY AIR BASE, SCOTTSELUFF, NEBRASKA

LOCATION:

From City - NE of Scottsbluff, Neb. 3.3 Mi.
Position - 41° 54' Lat. 103° 35' Long.
Elevation - 3950 Feet.

RADIO AIDS:

Range Station - Scottsbluff Radio 341 kc; (..-.)TF
Range to Field - Mi. Bear. 301° Mag.
Control Tower - 118 kc; guards 4495, 6210, 3105, 3117.5.

LEI-DOWN PROCEDURE:

None.

RUNWAYS:

<u>No.</u>	<u>Direction</u>	<u>Length</u>	<u>Width</u>	<u>Shoulder Width</u>	<u>Runway Surface</u>
35-17	N-S	8000'	150'		Concrete
31-13	NW-SE	8000'	150'		Concrete
6-14	ENE-WSW	8000'	150'		Concrete

FACILITIES:

Lighting - Rotating beacon; flood (on request)
runway contact, obstruction.

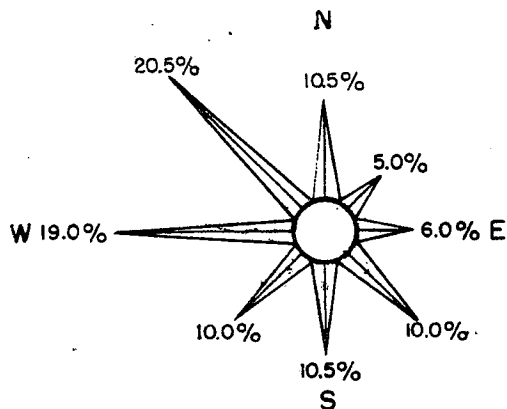
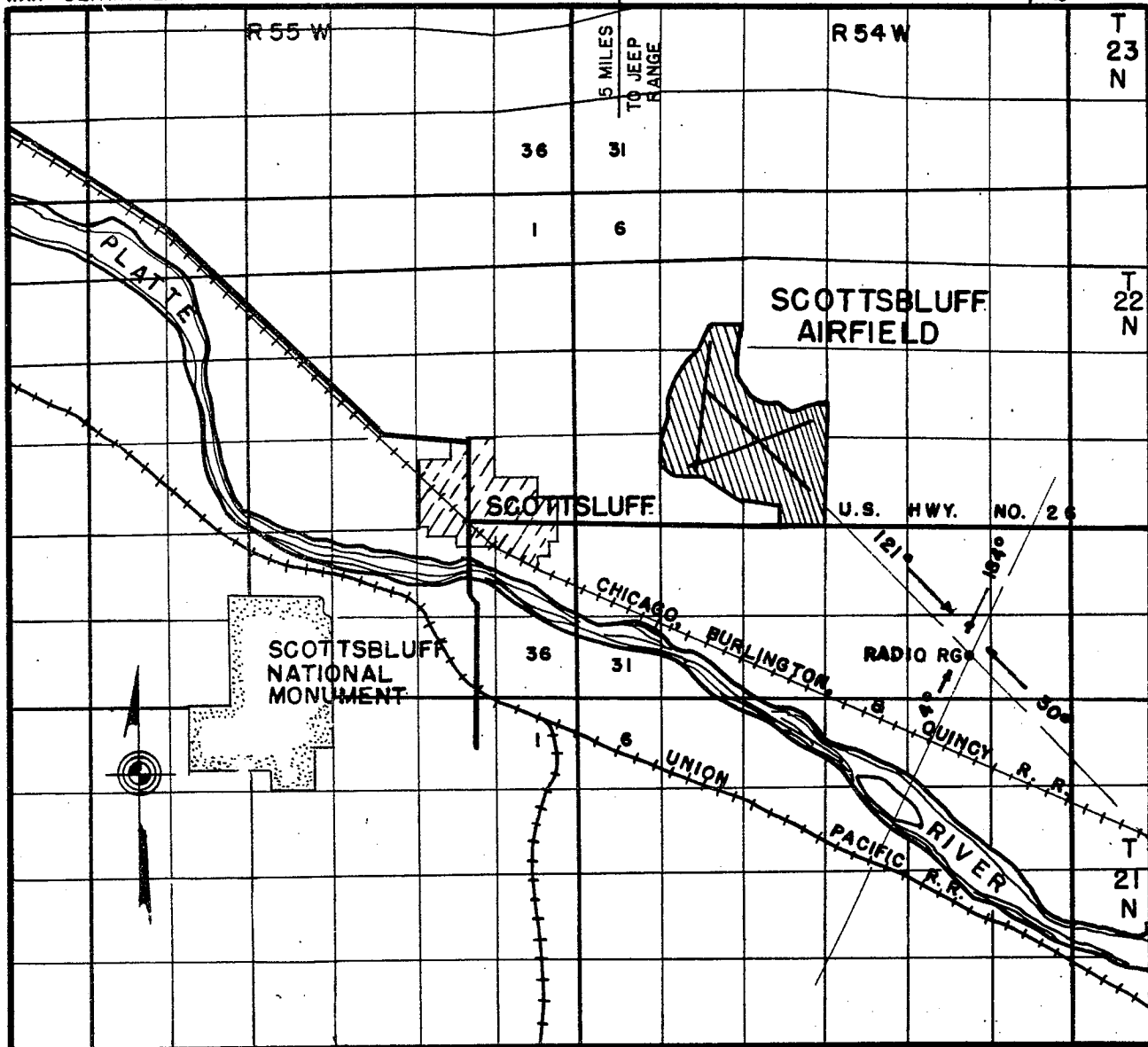
Communications - ATC, Teletype, Telegraph.

Transient Aircraft - Gas-100, 91, 73 octane;
aircraft engine oil; alert crew; parking area
for 15 Four-engine aircraft.

Weather Station - Class A.

Transportation - Official, Bus, Taxi.

Quarters for Transient Personnel - Adequate.



SCOTTS BLUFF AIRFIELD

SCOTTSBLUFF COUNTY, NEBRASKA

VICINITY MAP

ALTITUDE 3940' MSL

WIND ROSE

25

SCRIBNER ARMY AIR BASE, SCRIBNER, NEBRASKA

LOCATION:

From City - 3.5 Miles SE of Scribner, Nebraska

Position - 41° 38' Lat. 96° 38' Long.

Elevation - 1315 Feet.

RADIO AIDS:

Range Station - Scribner Radio 206 kcs. DSB.

Control Tower - 272 kcs; guards 4495, 3105, 6210.

(Tower Trans. Antenna on Field.)

Range to Field - 3.2 Miles. 124° Mag.

LET-DOWN PROCEDURE:

See T.O. 08-15-3 (Instrument Approach Procedures)

RUNWAYS:

<u>No.</u>	<u>Direction</u>	<u>Length</u>	<u>Width</u>	<u>Shoulder Width</u>	<u>Runway Surface</u>
35-17	N-S	6700'	150'	None	Concrete
12-30	SE-NW	6700'	150'	None	Concrete
6-24	E-W	6700'	150'	None	Concrete

FACILITIES:

Lighting - Rotating beacon; obstruction; runway contact; runway taxi strips lighted.

Communications - ATC, Teletype.

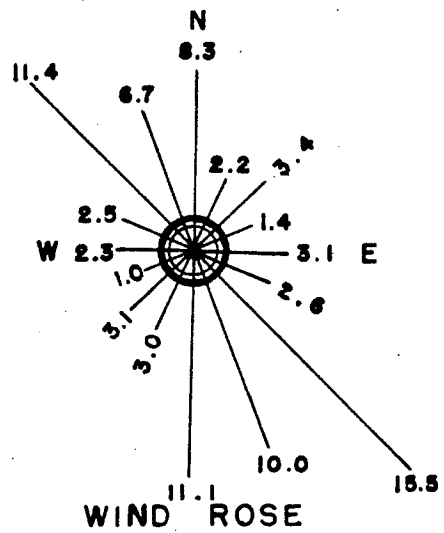
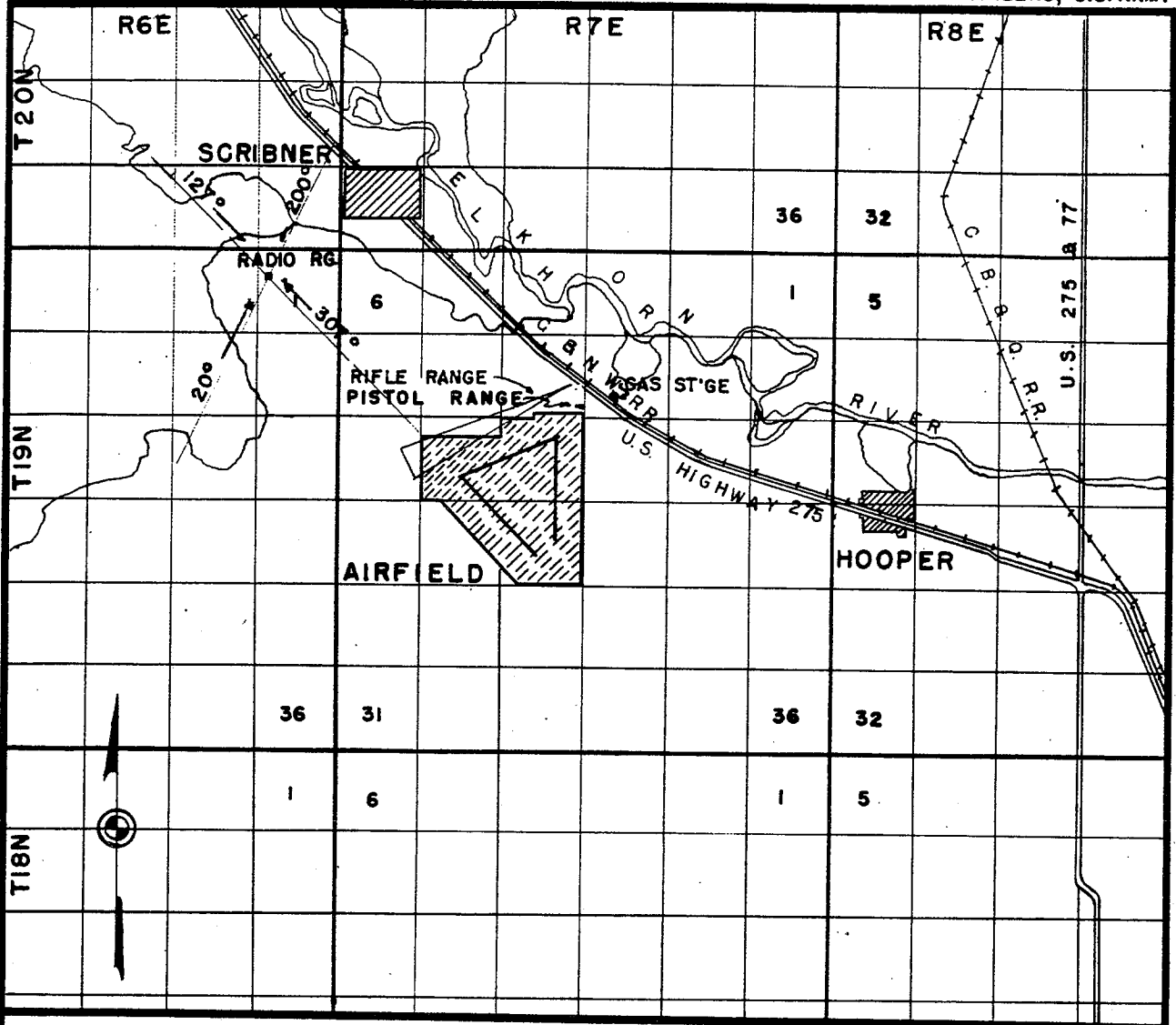
Transient Aircraft - Gas-100 octane; aircraft engine oil; alert crew; concrete parking area to accommodate 12 four-eng. acft; apron (capacity 6 acft.)

Weather Station - Class A.

Transportation - Official.

Quarters for Transient Personnel - 20 Off; 20 EM.

Hotels in City - Pathfinder (Fremont, Neb. - 20 Mi. from base.)



SCRIBNER AIRFIELD

DODGE COUNTY, NEBR.

VICINITY MAP

ALTITUDE 1320' MSL

26

HQS. 2ND AIR FORCE, ENGRS.

LINCOLN ARMY AIR BASE, LINCOLN, NEBRASKA

LOCATION:

From City - 4-3/4 Miles N.W.
Position - 40° 51' 96° 46'
Altitude - 1180 Feet.

RADIO AIDS:

Range Station - Lincoln Radio 385 HK
Range to Field - 2.6 Miles 170° Mag.
Control Tower - 272 kc; guards 3105, 4495, 6210.

LET-DOWN PROCEDURE:

See T.O. 08-15-3 (Instrument Approach Procedures)

RUNWAYS:

<u>No.</u>	<u>Direction</u>	<u>Length</u>	<u>Width</u>	<u>Shoulder Width</u>	<u>Runway Surface</u>
35-17	N-S	7000'	150'		Concrete
8-26	E-W	5500'	150'		Concrete
31-13	NW-SE	7000'	150'		Concrete
4-22	NE-SW	5500'	150'		Concrete

FACILITIES:

Lighting - Beacon, Boundary, Obstruction flood,
Contact.

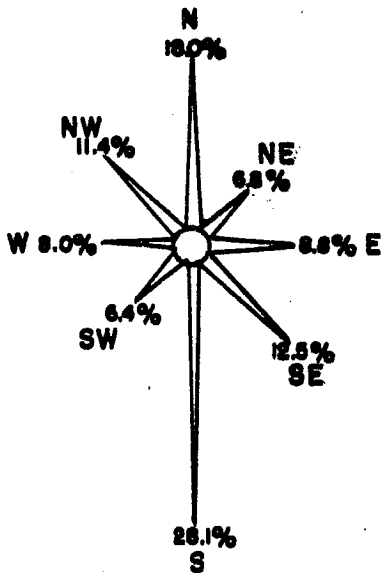
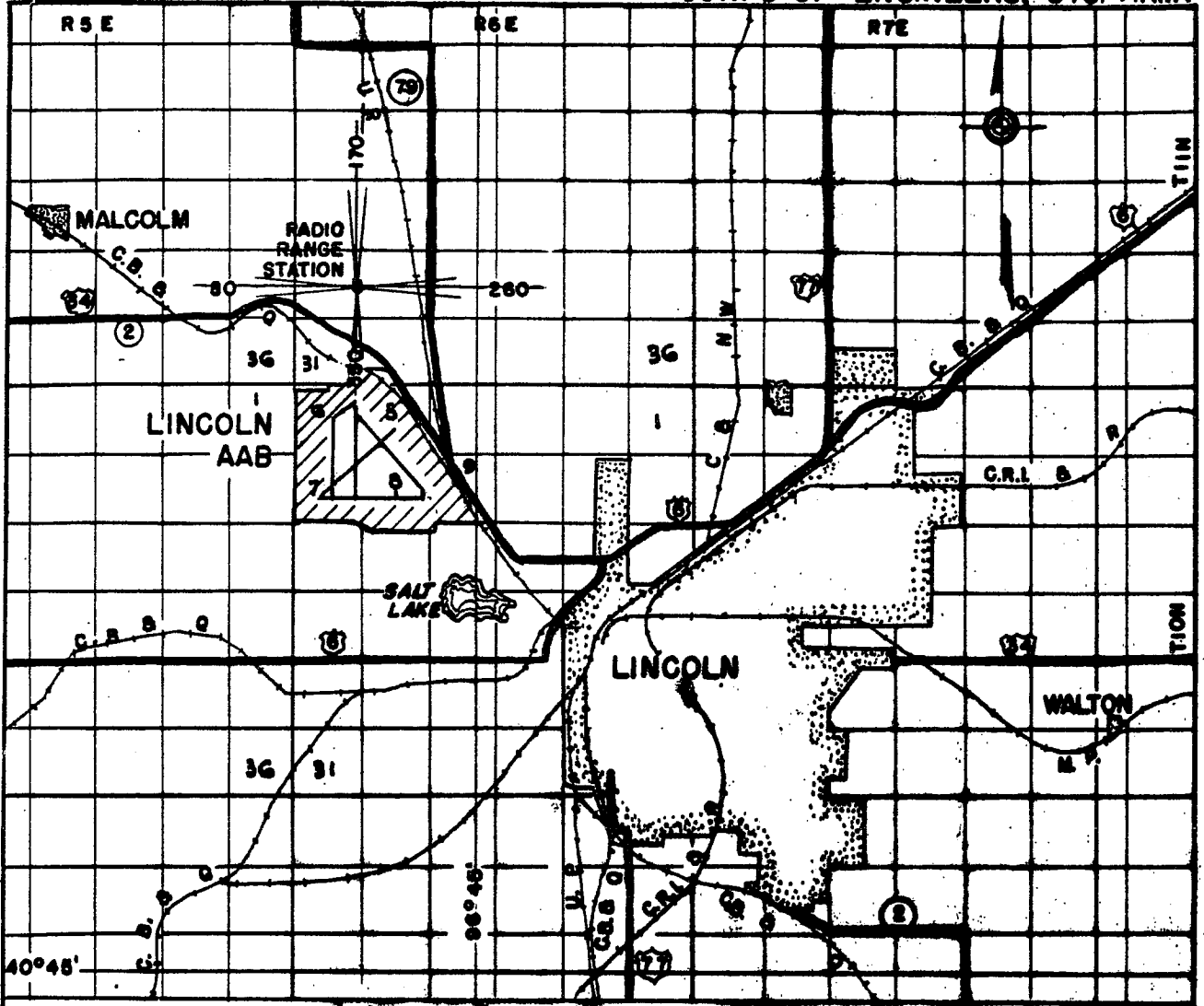
Communications - AACS, Teletype.

Transient Aircraft - Gasoline, oil, storage, repairs.

Weather Station - Class A.

Quarters for Transient Personnel - Adequate.

Hotels in City -



WIND ROSE

LINGOLN AIR BASE

LANCASTER COUNTY, NEBRASKA

ALTITUDE 1177'

VICINITY MAP

ALAMOGORDO ARMY AIR BASE, ALAMOGORDO, NEW MEXICO

LOCATION:

From City - 11 Miles SW of Alamogordo, New Mexico
Position - 32° 15" Lat. 106° 05" Long.
Elevation - 4069 Feet.

RADIO AIDS:

Range Station - Alamogordo Radio, 320 (-.. --. --.) DGR.
Range to Field - 4.8 Miles. 35° Mag.
Control Tower - 272 kcs; guards, 4495, 6210, 3105.

LET-DOWN PROCEDURE:

None. Perhaps local.

RUNWAYS:

No.	Direction	Length	Width	Shoulder Width	Runway Surface
33-15	N-S	8200'	150'	175'	Asphalt
3-21	NE-SW	8200'	150'	175'	Asphalt
7-25	E-W	8200'	150'	175'	Asphalt

FACILITIES:

Lighting - Rotating beacon; obstruction (with exception of two gas storage tanks); runway taxi strips lighted; runway contact lights.

Communications - ATC, AACS, Teletype.

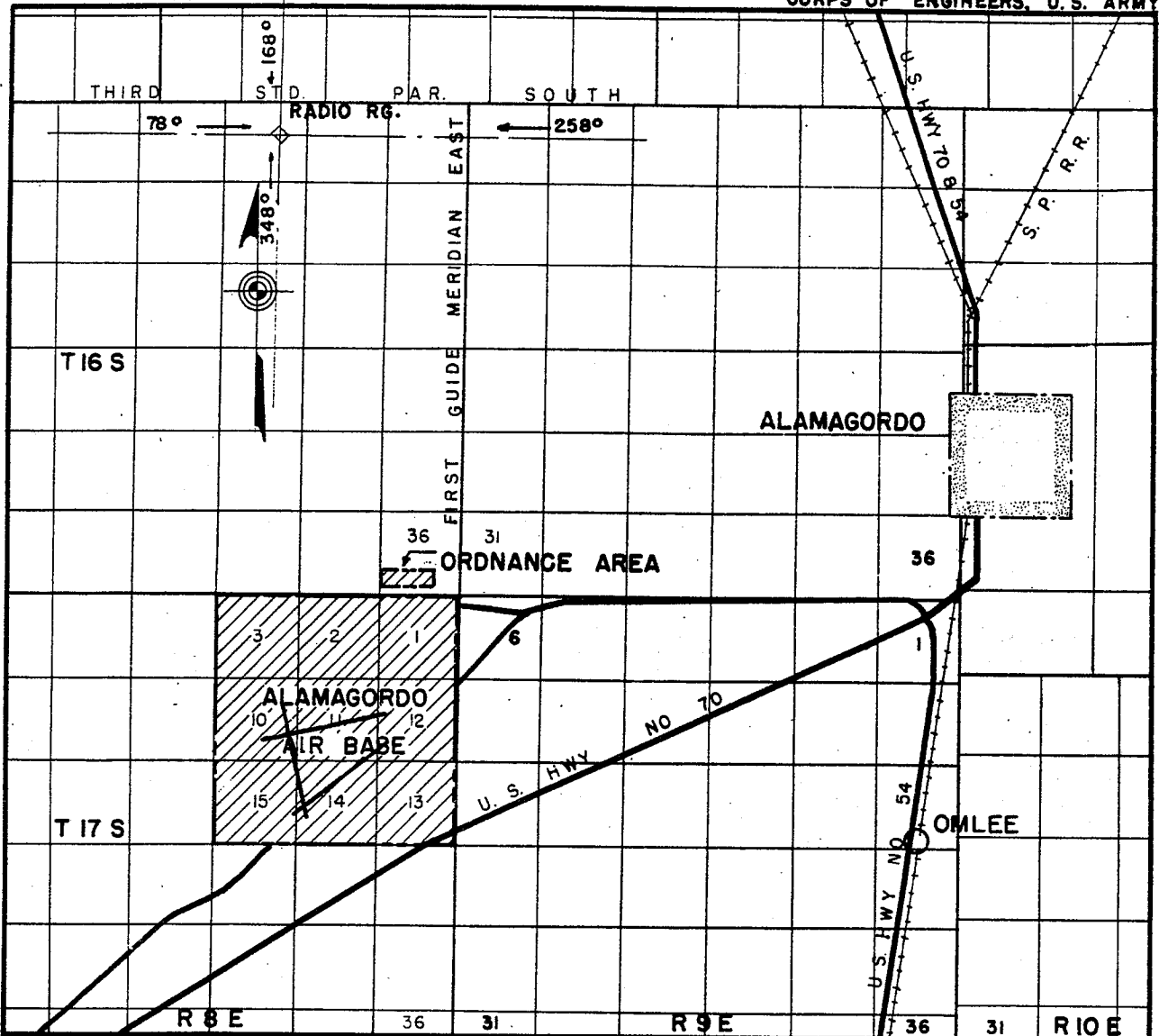
Transient Aircraft - Gas-100, 73 octane; aircraft engine oil; sub-depot; alert crew; asphalt parking area to accommodate 36 four-engine acft.

Weather Station - Class A.

Transportation - Official; Buses.

Quarters for Transient Personnel - 50 Off. & 50 EM.

Hotels in City - Weiglele; Alamogordo.



ALAMOGORDO AIR BASE

OTERO COUNTY, NEW MEXICO

VICINITY MAP

ALTITUDE 4100' MSL

28

CLOVIS ARMY AIR BASE, CLOVIS, NEW MEXICO

LOCATION:

From City - 8 Miles W of Clovis, New Mexico.
Position - 34° 23' Lat. 103° 16' Long.
Elevation - 4298 Feet.

RADIO AIDS:

Homing Station - Clovis 526 (-.. ... -.-)DSK.
Station to Fld - 1 Mi. 123° Mag.
Control Tower - 396 kc; guards 6210, 4495, 3105.
 (Tower Trans. Antenna at tower.)
Instrument Landing Truck System - NE end of NE-SW
 runway. Inner marker, 201 kc; outer marker,
 219 kc.

LET-DOWN PROCEDURE:

See T.O. 08-15-3 (Instrument Approach Procedures)

RUNWAYS:

<u>No.</u>	<u>Direction</u>	<u>Length</u>	<u>Width</u>	<u>Shoulder Width</u>	<u>Runway Surface</u>
21-3	SW-NE	10000'	500'	125'	Concrete
30-12	NW-SE	8200'	150'	75'	Concrete
17-35	S-N	10000'	500'	125'	Concrete

FACILITIES:

Lighting - Rotating beacon; portable flood;
 obstruction; runway contact and taxi strips
 lighted.

Communications - ATC, Teletype and Telegraph.

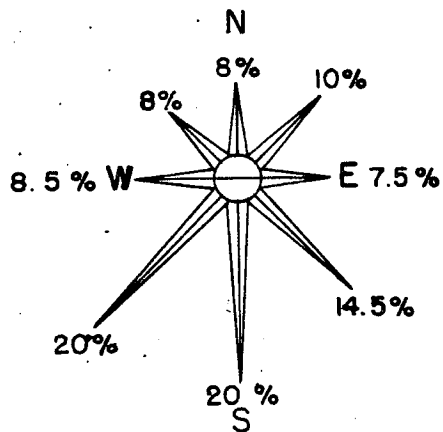
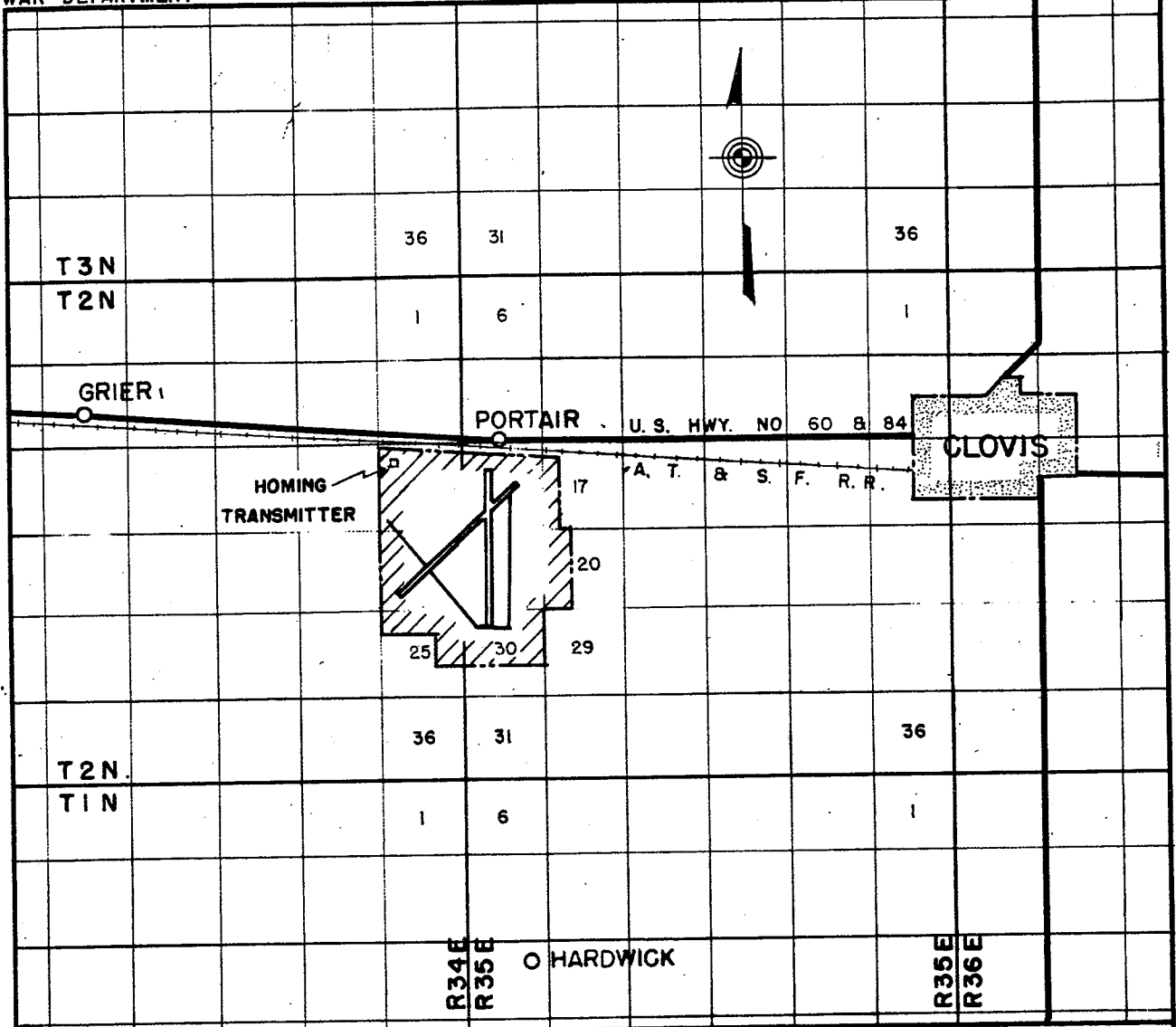
Transient Aircraft - Gas-100, 91, 73 octane; air-
 craft engine oil; sub-depot and alert crew;
 cement parking area to accommodate 20 4-engine
 aircraft.

Weather Station - Class A.

Transportation - Official, Taxicabs and Buses.

Quarters for Transient Personnel - 50 Off. 50 MM.

Hotels in City - Hotel Clovis.



CLOVIS AIR BASE
CURRY COUNTY, NEW MEXICO

VICINITY MAP

ALTITUDE 4319' MSL

WIND ROSE

29

ARMY AIR BASE ARDMORE, ARDMORE, OKLAHOMA

LOCATION:

From City - 11 Miles NNE
Position - 34° 18' 97° 01'.
Altitude - 725'

RADIO AIDS:

Range Station - Under construction.
Range to Field - 4.5 Miles. 304° Mag.
Control Tower - 317 kcs; guards 4495, 3105, 6210.
Antenna on Field. Call letters - WZET.

LET-DOWN PROCEDURE:

None

RUNWAYS:

<u>No.</u>	<u>Direction</u>	<u>Length</u>	<u>Width</u>	<u>Shoulder Width</u>	<u>Runway Surface</u>
36-18	N-S	7200'	150'		Concrete
28-10	E-W	7200'	150'		Concrete
4-22	NE-SW	7200'	150'		Concrete
31-13	NW-SE	7200'	150'		Concrete

FACILITIES:

Lighting - Beacon, obstruction, Portable B-2 Lights; Floodlights.

Obstructions - Mountains - 1.6 Mi. North of Field
Mountains - 1.4 Mi. NE of Field

Communications - Teletype, Telegraph.

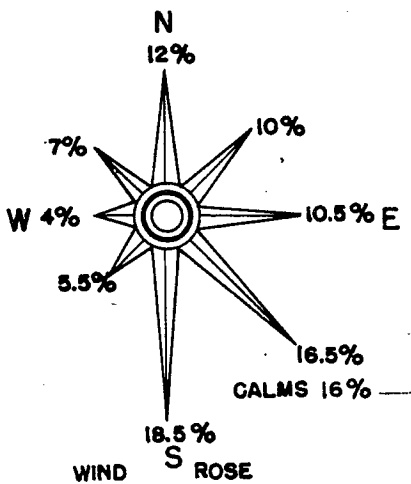
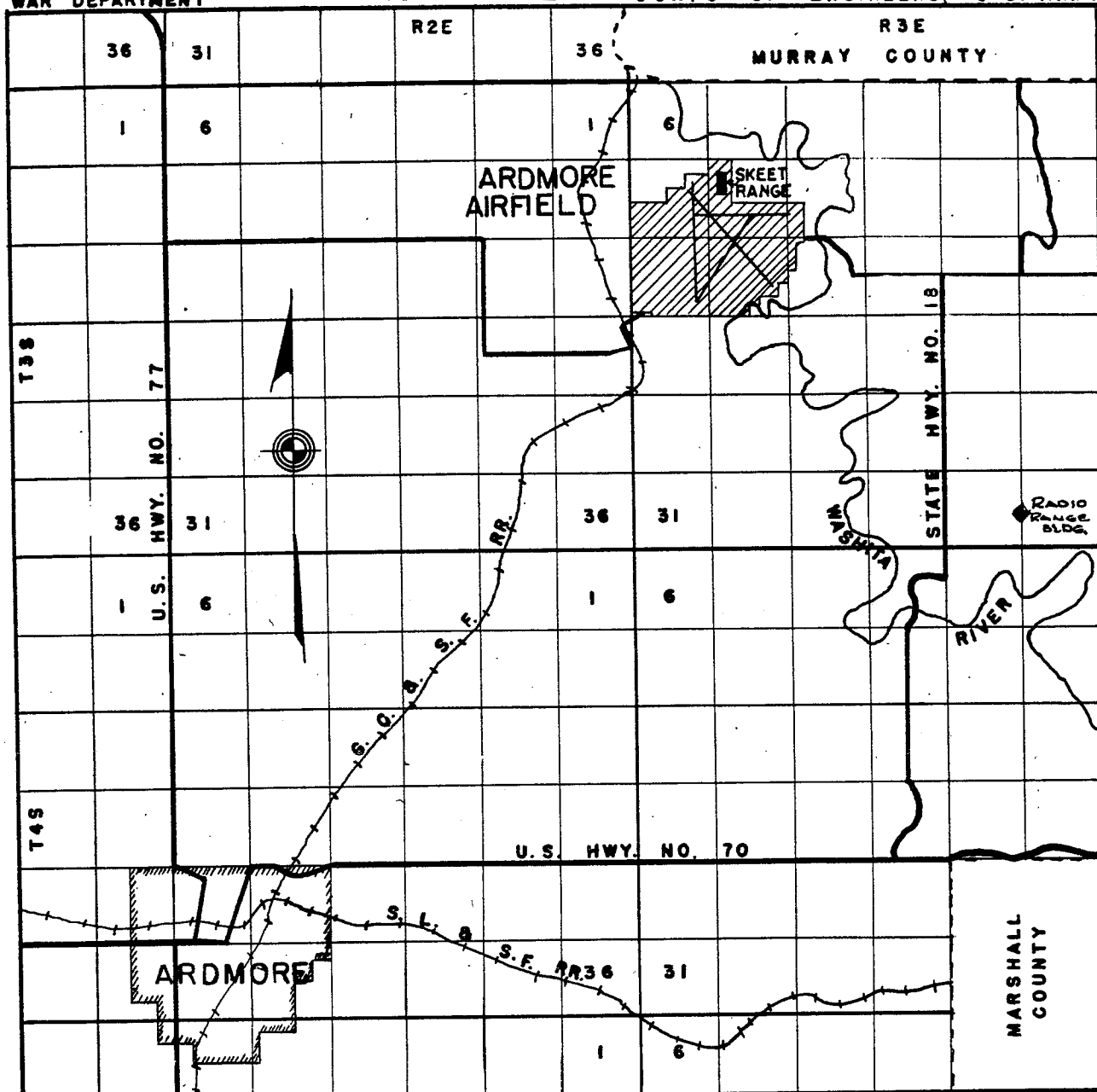
Transient Aircraft - Gas 100, 91 octane; aircraft engine oil; major repairs, parking 30 4-engine aircraft.

Weather Station - Class A.

Quarters for Transient Personnel - Quarters Available.

Transportation - Bus, Official.

Hotels in City -



ARDMORE AIRFIELD

CARTER COUNTY, OKLA.

VICINITY MAP

ALTITUDE 725' MSL

30

HQS. 2ND AIR FORCE ENGRS.

RAPID CITY ARMY AIR BASE, RAPID CITY, SOUTH DAKOTA

LOCATION:

From City - 8 Miles NE of Rapid City, South Dakota
Position - 44° 09' Lat. 103° 06' Long.
Elevation - 3210 Feet.

RADIO AIDS:

Range Station - Rapid City Radio 221 (.-. ---)RZ
Range to Field - 5.5 Mi. 341° Mag.
Control Tower - 396 kc; guards 3105, 3117.5, 4495 and
6210. (Tower Trans. Antenna-Distance & Bearing
to Field: 2 Mi. 31° Mag.)

LET-DOWN PROCEDURE:

See T.O. 08-15-3 (Instrument Approach Procedures)

RUNWAYS:

<u>No.</u>	<u>Direction</u>	<u>Length</u>	<u>Width</u>	<u>Shoulder Width</u>	<u>Runway Surface</u>
35-17	N-S	6850'	300'	100'	Asphalt
8-26	E-W	6950'	300'	100'	Asphalt
12-30	SE-NW	7065'	300'	100'	Asphalt

FACILITIES:

Lighting - Rotating beacon; obstruction; runway
contact; runway taxi strips lighted.

Obstructions - Hill on N & S sides of fld; control
tower, hangars & power lines on E side of fld -
have red obstruction lights. (On instrument let-
down, use N-S runway).

Communications - ATC, AACS, Teletype, Telegraph.

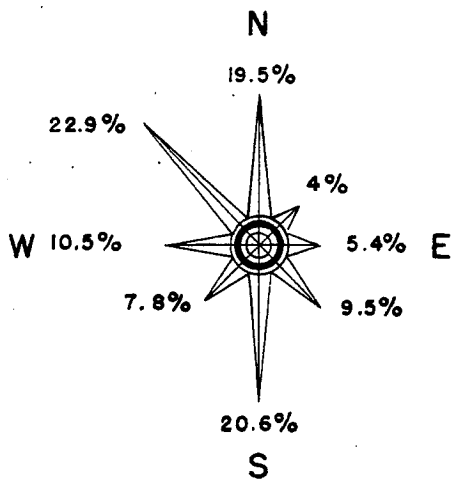
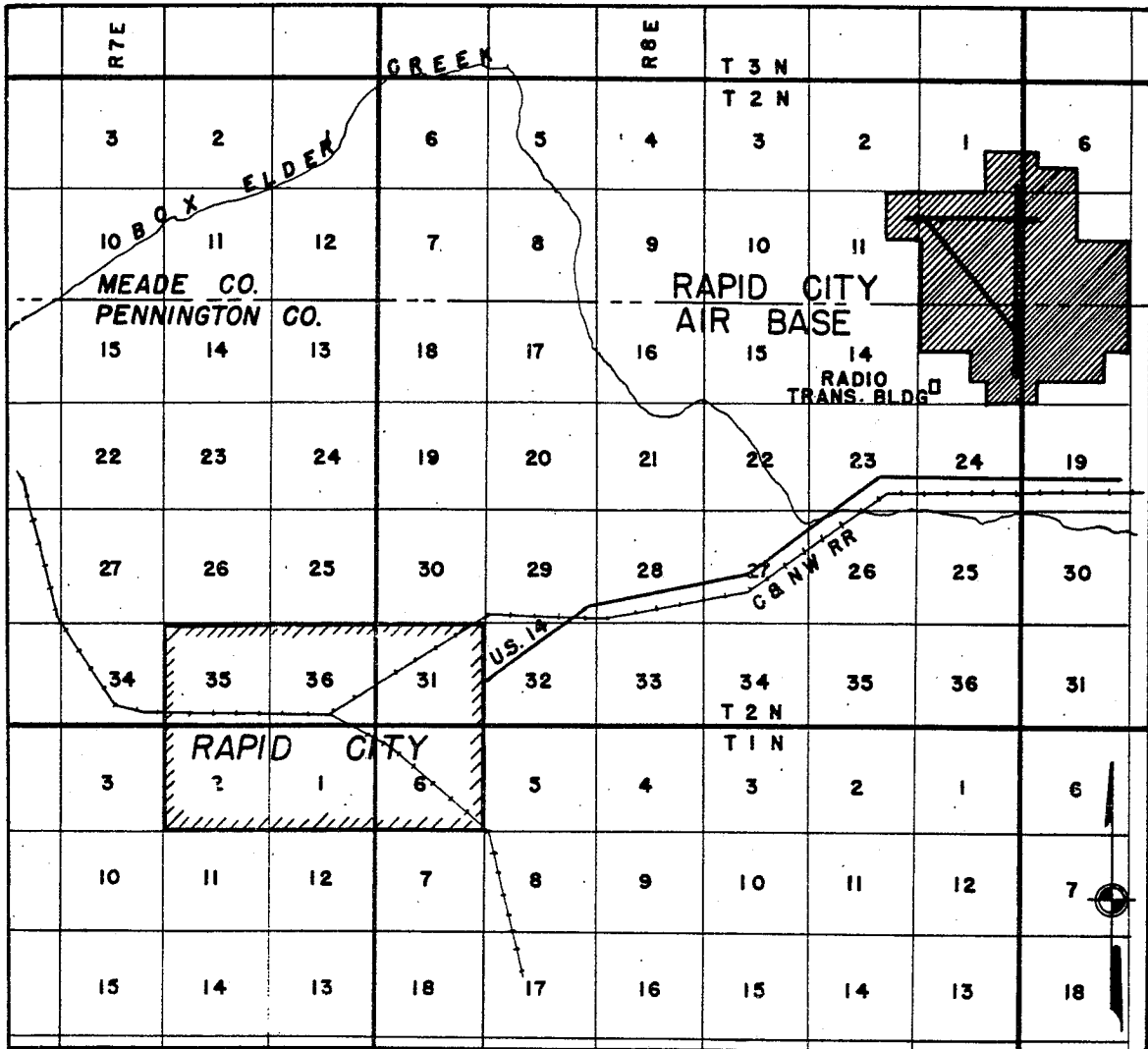
Transient Aircraft - Gas-100, 73 octane (limited);
aircraft engine oil; sub-depot and alert crew;
parking area - capacity 40 four-eng. aircraft.

Weather Station - Class A.

Transportation - Official, Buses.

Quarters for Transient Personnel - 190 Off; 150 EM.

Hotels in City - Alex Johnson; Harney; Patton.



RAPID CITY AIR BASE

MEADE & PENNINGTON COUNTIES

VICINITY MAP

ALTITUDE 3210' MSL

WIND ROSE

31

DYERSBURG ARMY AIR BASE, DYERSBURG, TENNESSEE

LOCATION:

From City - 12 Miles S of Dyersburg, Tennessee.
Position - 35° 54' Lat. 89° 24' Long.
Elevation - 289 Feet.

RADIO AIDS:

Range Station - None.
Control Tower - 272 kc; guards 4495, 6210, 3105.
(Tower Trans. Antenna at tower.)

LEFT-DOWN PROCEDURE:

None.

RUNWAYS:

No.	Direction	Length	Width	Shoulder Width	Runway Surface
178-358	S-N	6166'	150'	None	Concrete
135-325	SE-NW	6166'	150'	None	Concrete
52-232	NE-SW	6166'	150'	None	Concrete

FACILITIES:

Lighting - Rotating beacon, runway contact, taxi strips lighted.

Communications - ATC, Teletype, Telegraph.

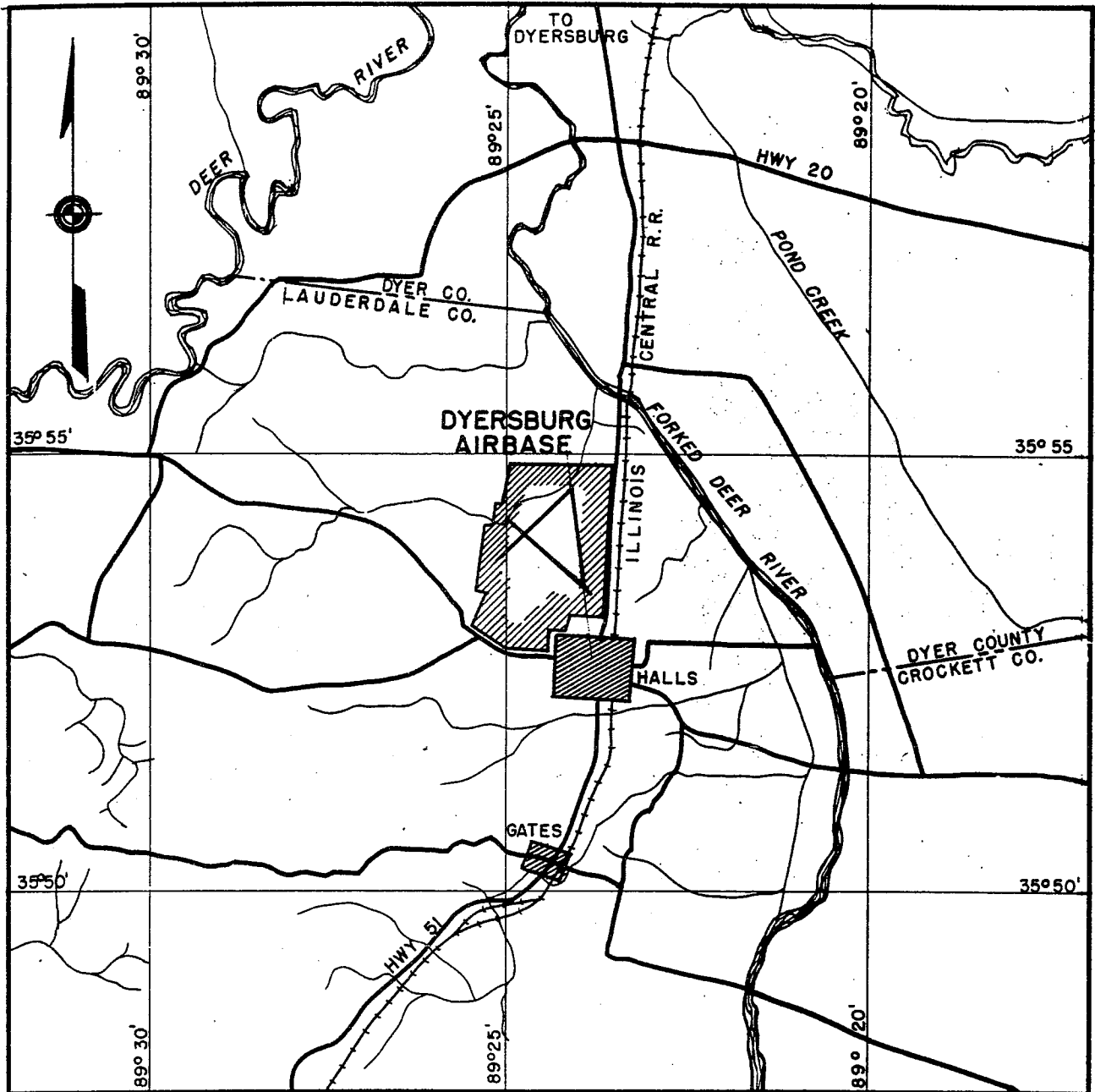
Transient Aircraft - Gas-100, 91, 73, octane (limited); aircraft engine oil (limited); sub-depot and alert crew; concrete parking apron for 50 B-17's or B-24's; four squadron hangars (not available for transient aircraft).

Weather Station - Class A.

Transportation - Buses.

Quarters for Transient Personnel - 25 Off. 100 EM.

Hotels in City - Cordell Hull, Forked Deer.



DYERSBURG AIRBASE
 LAUDERDALE COUNTY
 TENNESSEE
 ELEV. 289'

VICINITY MAP
32

HDQS. 2ND AIR FORCE A-4 GMS

RESTRICTED

RESTRICTED

ABILENE AIR FIELD, ABILENE, TEXAS

LOCATION:

From City - 7-1/2 Miles WSW
Position - 32° 25' Lat. 99° 52' Long.
Altitude - 1780 Feet.

RADIO AIDS:

Range Station - Abilene Radio - 379 AP
Range to Field - 11 Miles. 238° Mag.
Control Tower - 278.

LET-DOWN PROCEDURE:

See T.O. 08-15-3 (Instrument Approach Procedures).

RUNWAYS:

<u>No.</u>	<u>Direction</u>	<u>Length</u>	<u>Width</u>	<u>Shoulder Width</u>	<u>Runway Surface</u>
35-17	N-S	5000'	150'		Asphalt
30-12	NW-SE	5000'	150'		Asphalt
4-22	NE-SW	5000'	150'		Asphalt

FACILITIES:

Lighting - Beacon, Boundary, Obstruction, Flood, Contact.

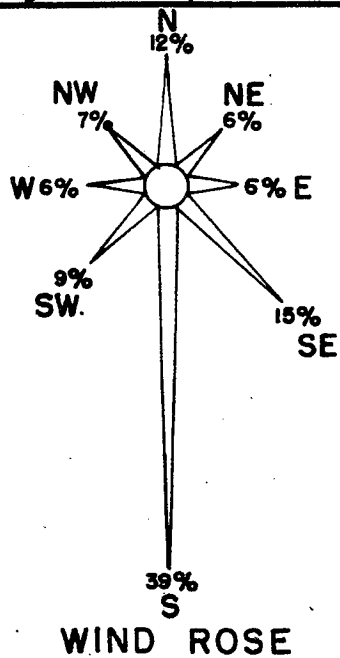
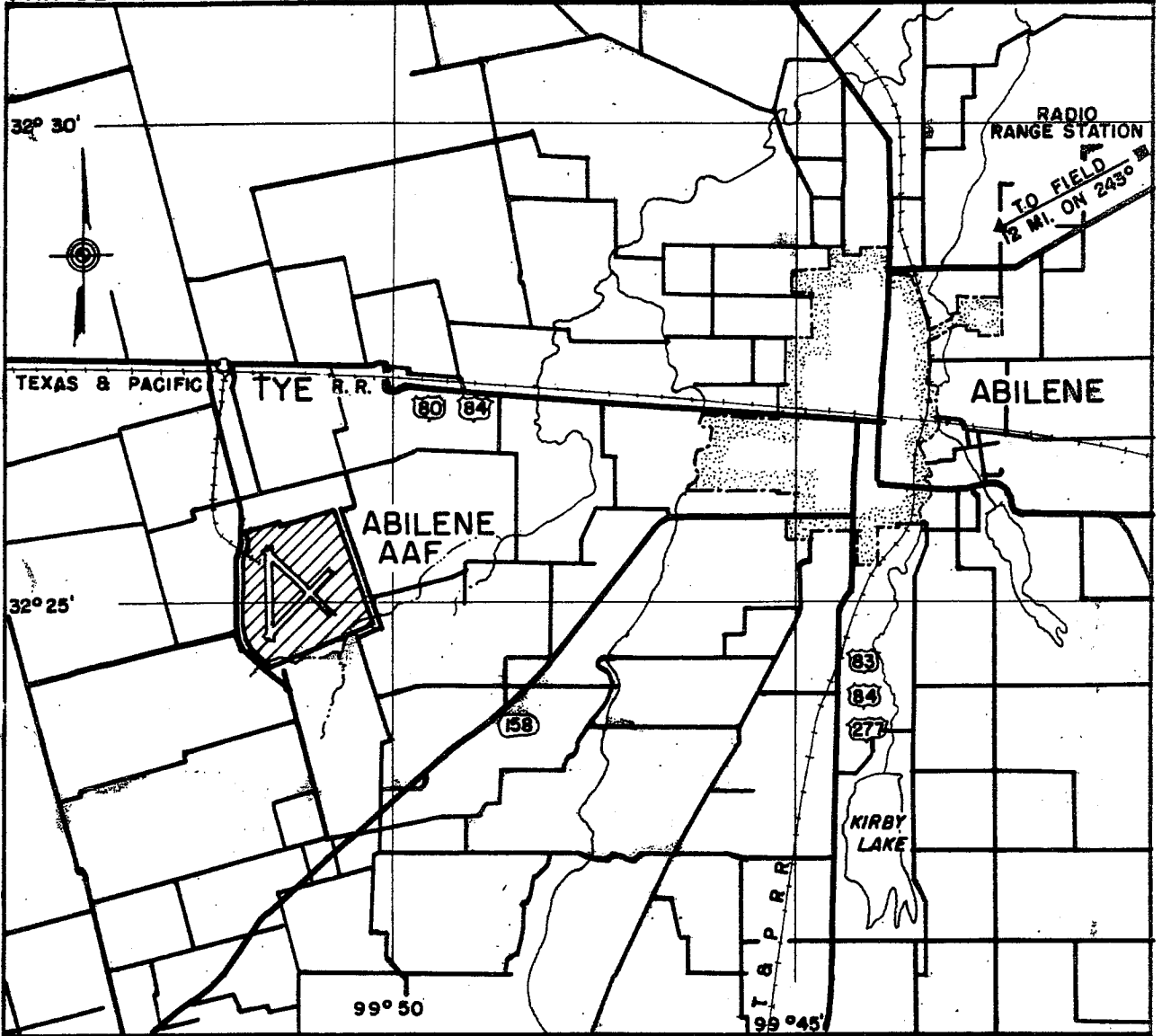
Communications - Teletype, AACS, ATC.

Transient Aircraft - Gasoline, Oil, Storage, Repairs.

Weather Station - Class A

Quarters for Transient Personnel - Adequate

Hotels in City -



ABILENE AIR FIELD

TAYLOR COUNTY, TEXAS

VICINITY MAP

ALTITUDE 1780' MSL

33

DALHART ARMY AIR BASE, DALHART, TEXAS.

LOCATION:

From City - 2-3/4 Miles SW of Dalhart, Texas.
Position - 36° 01' Lat 102° 33' Long.
Elevation - 3989 Feet.

RADIO AIDS:

Homing Station - Dalhart 536 (-... -... ..)DLH
Station to Fld - 4 Mi. 225° Mag.
Control Tower - 396 kc; guards 4495, 3105, 6210.
(Tower Trans. Antenna at tower.)

LET-DOWN PROCEDURE:

None.

RUNWAYS:

<u>No.</u>	<u>Direction</u>	<u>Length</u>	<u>Width</u>	<u>Shoulder Width</u>	<u>Runway Surface</u>
18-36	N-S	9000'	150'	175'	Asphalt
4-22	NE-SW	9000'	150'	175'	Asphalt
31-13	NW-SE	9000'	150'	175'	Asphalt

FACILITIES:

Lighting - Rotating Beacon, Flood, obstruction, runway contact and runway taxi strips lighted.

Communications - ATC and Telegraph.

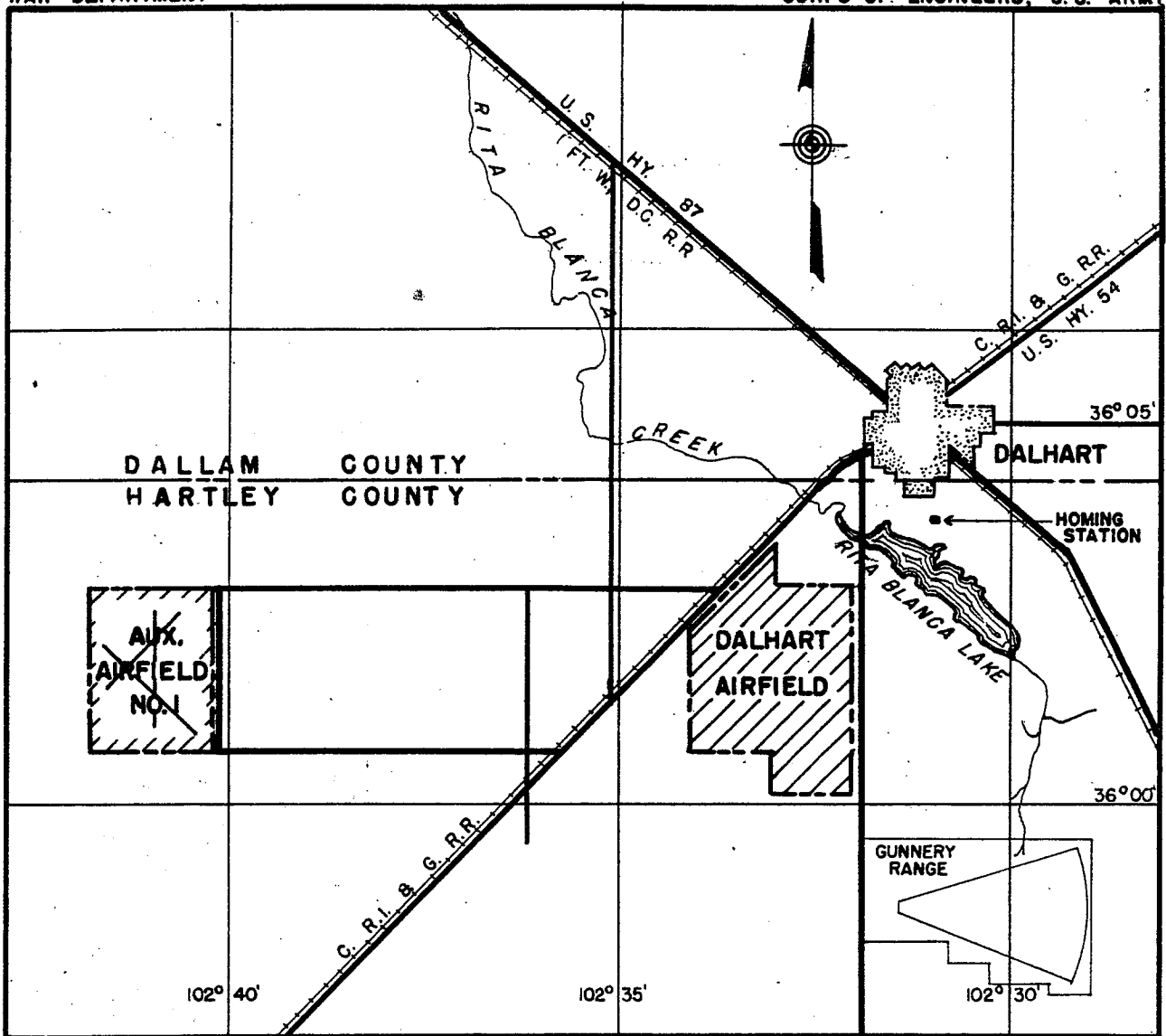
Transient Aircraft - Gas-100, 91, 73 octane; aircraft engine oil; sub-depot and alert crew; Concrete parking area to accommodate 20 4-eng. aircraft.

Weather Station - Class A.

Transportation - Official, Taxicabs, Buses.

Quarters for Transient Personnel - 50 Off. and 100 EM.

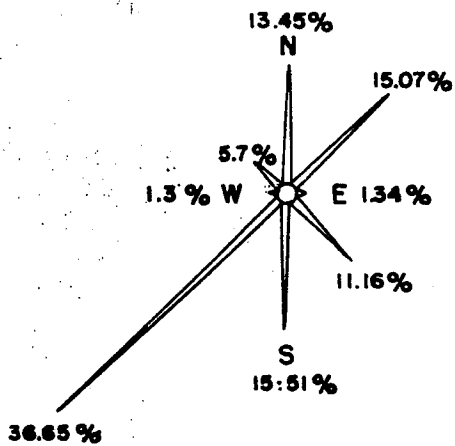
Hotels in City - DeSoto, Lewis, Oxford.



DALHART AIR BASE
 HARTLEY COUNTY, TEXAS
 AUXILIARY AIRFIELD NO. 1

VICINITY MAP

ALTITUDE. AUX. NO 1 4100' MSL



WIND ROSE

34

EL PASO ARMY AIR BASE, EL PASO, TEXAS.

LOCATION:

From City - 8 Miles NE of El Paso, Texas.
Position - 31° 50' Lat. 106° 24' Long.*
Elevation - 3922 Feet.

RADIO AIDS:

Range Station - El Paso Radio 242 (. ---) EO.
Range to Field - 2.5 Mi. 342° Mag.
Control Tower - 396 kc. guards 4495, 6210, 3105.
 (Tower Trans. Antenna 2½ Mi. W.)

LET-DOWN PROCEDURE:

See T.O. 08-15-3 (Instrument Approach Procedures)

RUNWAYS:

<u>No.</u>	<u>Direction</u>	<u>Length</u>	<u>Width</u>	<u>Shoulder</u>	<u>Runway</u>
				<u>Width</u>	<u>Surface</u>
35-17	N-S	7075'	150'	100'	Hard
8-26	E-W	7000'	150'	100'	Hard
3-21	NE-SW	9510	150'	100'	Hard

FACILITIES:

Lighting - Boundary and Flood (Portable); obstruction lights; runway taxi strips lighted. (No obstructions in immediate vicinity; mountains approximately 5 miles West of field.)

Communications - ATC, AACS, Teletype, Telegraph.

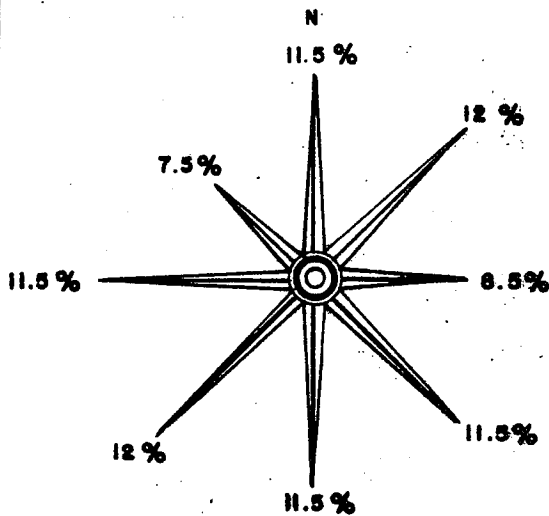
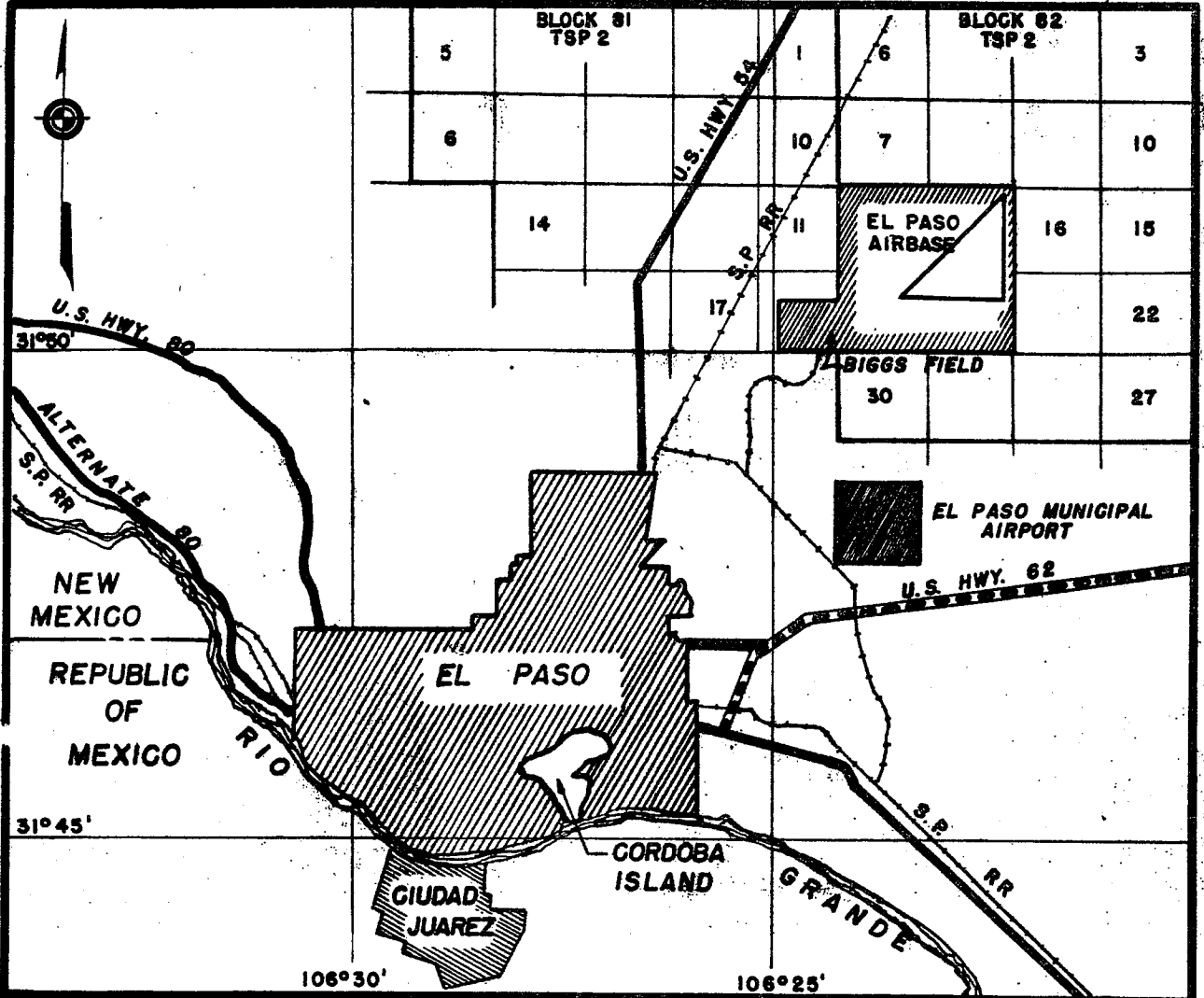
Transient Aircraft - Gas-100, 91, 73, octane; aircraft engine oil; sub-depot and alert crew; parking area to accommodate 25 4-eng. aircraft (B-17's or B-24's).

Weather Station - Class A.

Transportation - Official, Taxicabs, Buses, Street Car.

Quarters for Transient Personnel - 38 Off. 50 EM.

Hotels in City - Hilton, Cortez, Gateway.



CALMS 0-3 M.P.H. 14%

WIND ROSE

EL PASO AIR BASE
(EL PASO COUNTY, TEXAS)

VICINITY MAP

ALTITUDE 3904' MSL

35

GALVESTON ARMY AIR BASE, GALVESTON, TEXAS

LOCATION:

From City - 3 Miles SW of Galveston, Texas.
Position - 29° 16' Lat. , 94° 52' Long.
Elevation - 6 Feet.

RADIO AIDS:

Range Station - Galveston Radio 263 (---, ...) GS.
Range to Field - 2 Mi. 35° Mag.
Control Tower - 396 kc; guards 4495, 6210, 3105, 7165.
(Tower Trans. Antenna SW of Field).

LET-DOWN PROCEDURE:

None.

RUNWAYS:

<u>No.</u>	<u>Direction</u>	<u>Length</u>	<u>Width</u>	<u>Shoulder Width</u>	<u>Runway Surface</u>
55-17	N-S	6000'	150'	75'	Concrete
13-31	SE-NW	6000'	150'	75'	Concrete
8-26	E-W	6000'	150'	75'	Concrete

FACILITIES:

Lighting - Rotating beacon, boundary, runway contact, runway taxi strips lighted.

Communications - AEC, Teletype, Telegraph.

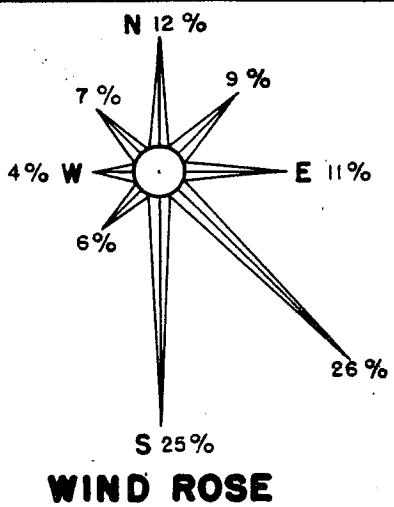
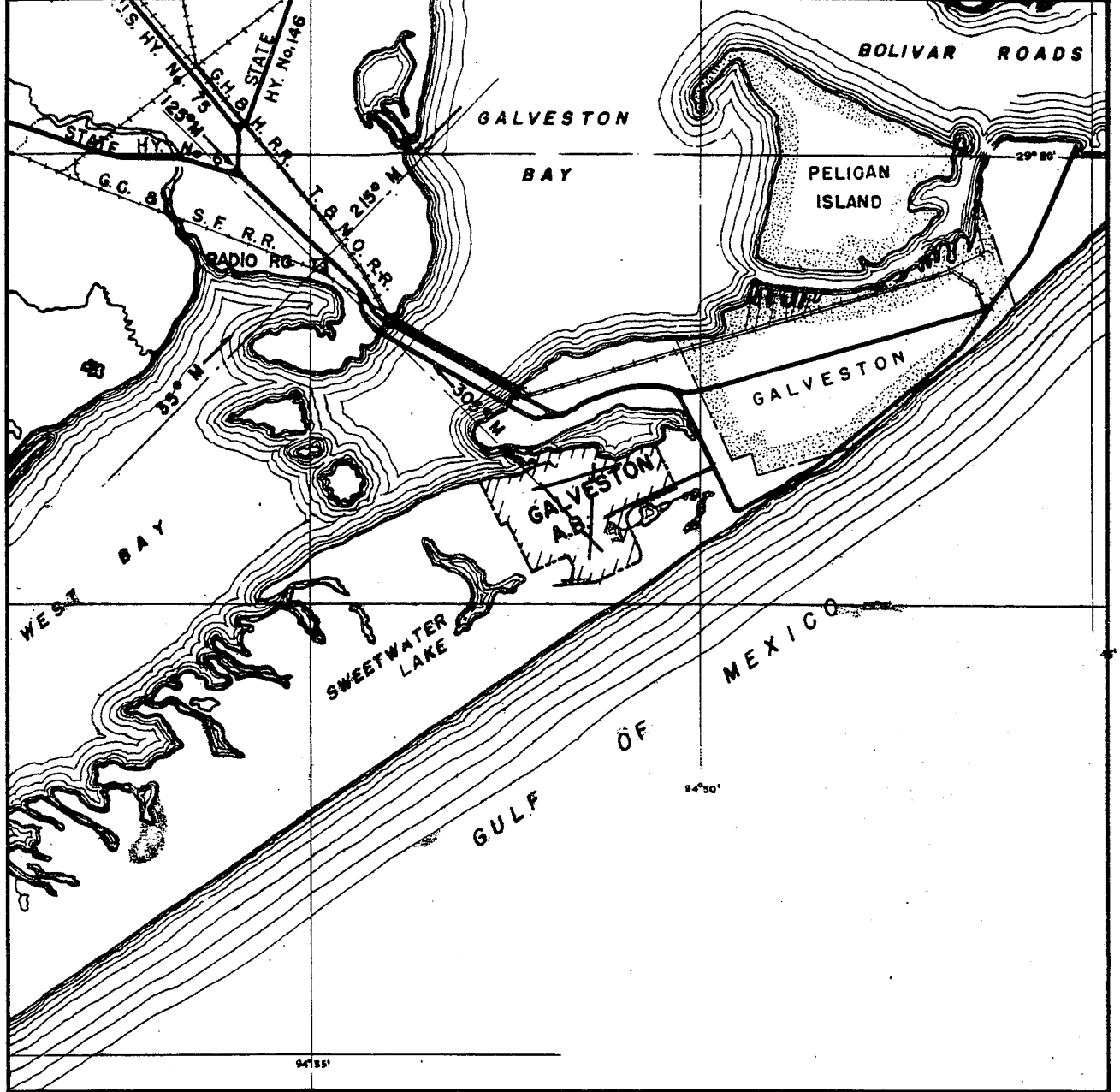
Transient Aircraft - Gas-73, 91, 100 octane; aircraft engine oil; sub-depot and alert crew; parking area.

Weather Station - Class A.

Transportation - Official, Taxicabs, Bus.

Quarters for Transient Personnel - Limited.

Hotels in City - Buccaneer, Jean La Fitte, Roosevelt.



WIND ROSE

GALVESTON AIR BASE

GALVESTON COUNTY, TEXAS

VICINITY MAP

ALTITUDE 5' MGL

36

HDQS, 2ND AIR FORCE, ENGRS.

PYOTE ARMY AIR BASE, PYOTE, TEXAS

LOCATION:

From City - 1 Mile SW of Pyote, Texas.
Position - 31° 33' Lat. 103° 8' Long.
Elevation - 2612 Feet.

RADIO AIDS:

Range Station - Wink Radio 260 kcs. WF
Control Tower - 272 Kcs; guards 4495, 6210, 3105.
(Tower Trans. Antenna in tower.)
Range to Field - 17 Miles. 158° Mag.

LET-DOWN PROCEDURE:

See T.O. 08-15-3 (Instrument Approach Procedures)

RUNWAYS:

<u>No.</u>	<u>Direction</u>	<u>Length</u>	<u>Width</u>	<u>Shoulder Width</u>	<u>Runway Surface</u>
30-12	NW-SE	8400'	150'	25'	Asphalt
36-18	N-S	8522'	150'	25'	Asphalt
7-25	E-W	8400'	150'	25'	Asphalt

FACILITIES:

Lighting - Rotating beacon; runway contact; runway taxi strips lighted. Flood.

Communications - ATC, Teletype, Telegraph.

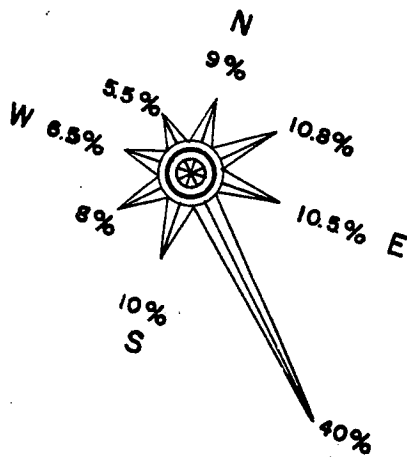
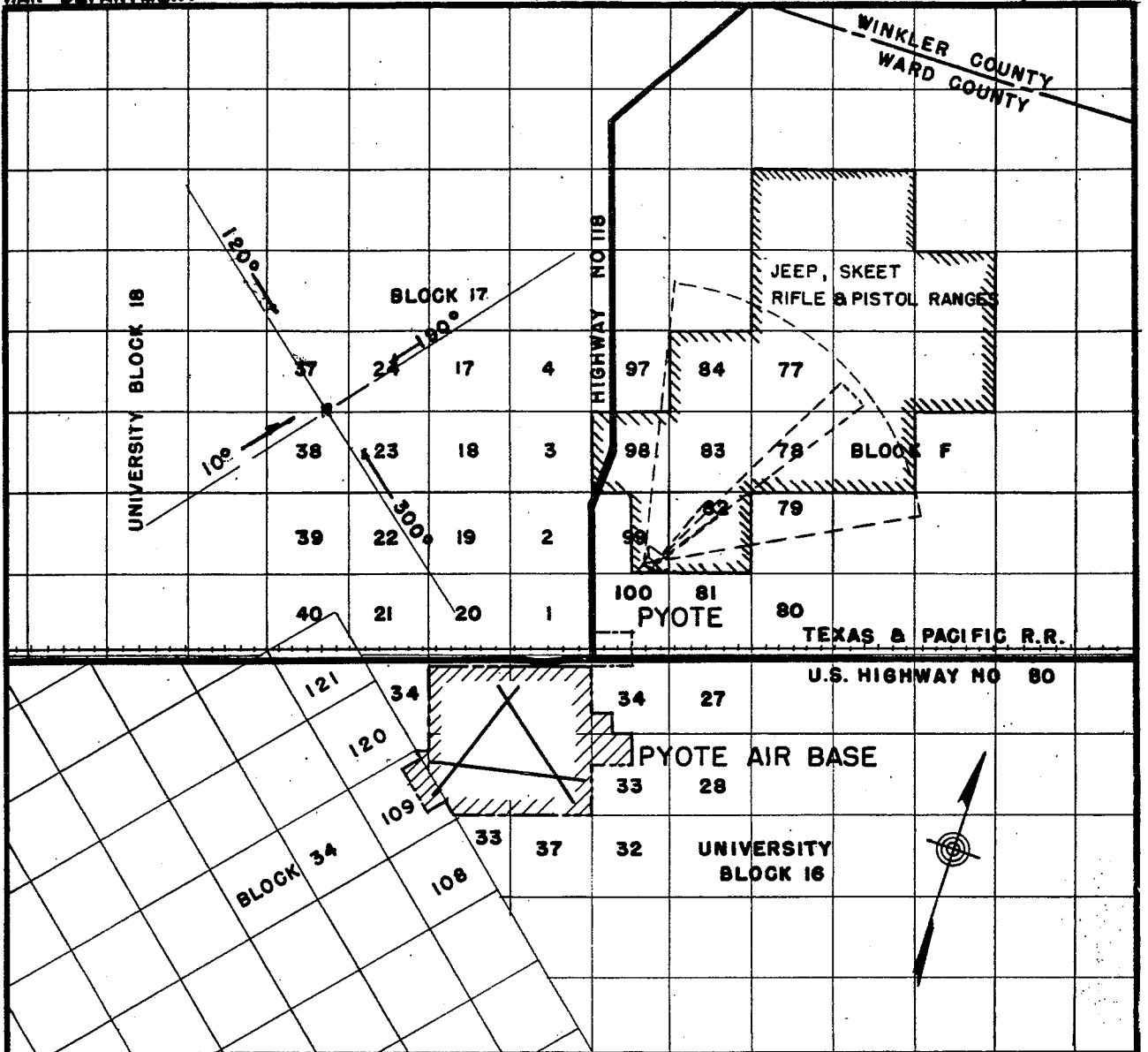
Transient Aircraft - Gas-100, 91, 73 octane; aircraft engine oil; sub-depot; alert crew; concrete parking area to accommodate 30 four-eng. acft.

Weather Station - Class A.

Transportation - Official, Buses.

Quarters for Transient Personnel - 50 Off; 50 EM.

Hotels in City - Texas, Rex, Monroe.



WIND ROSE

PYOTE AIR BASE

WARD COUNTY, TEXAS

VICINITY MAP

ALTITUDE 2800' MSL

37

SALT LAKE ARMY AIR BASE, SALT LAKE CITY, UTAH

LOCATION:

From City - 4 Miles W of Salt Lake City, Utah.
Position - 40° 47' Lat. 111° 58' Long.
Elevation - 4220 Feet.

RADIO AIDS:

Range Station - Salt Lake Radio 227 (... ..) SL.
Range to Field - 3 Miles. 163° Mag.
Control Tower - 278 kc; guards 3105, 3117.5, 4495
and 6210. (Tower Trans. Antenna adjacent to fld
at SE corner.)

LET-DOWN PROCEDURES:

None

RUNWAYS:

<u>No.</u>	<u>Direction</u>	<u>Length</u>	<u>Width</u>	<u>Shoulder Width</u>	<u>Runway Surface</u>
34-16	N-S	5500'	150'		Concrete
13-31	SE-NW	5500'	150'		Bituminous
7-25	E-W	4000'	150'		Bituminous

FACILITIES:

Lighting - Rotating beacon; boundary; flood; obstruction;
runway contact; instrument approach.

Obstructions - All obstructions lighted.

Communications - ATC, Teletype, Telegraph.

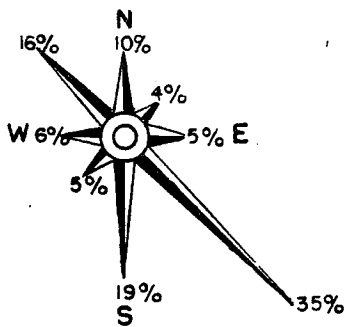
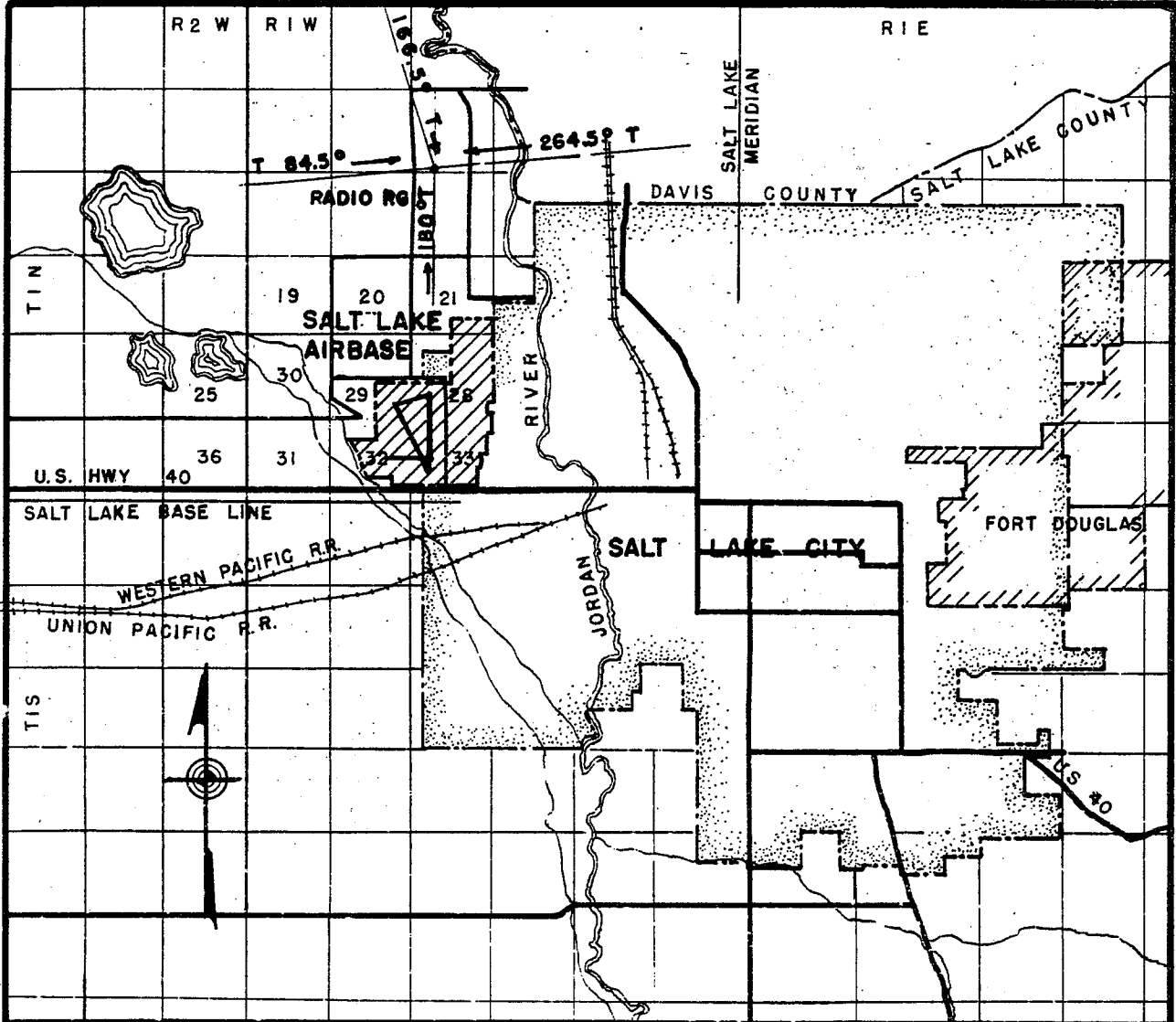
Transient Aircraft - Gas-100, 91, 73 octane; aircraft
engine oil; alert crew; concrete parking area to
accommodate 40 four-eng. aircraft.

Weather Station - Class B.

Transportation - Official, Taxicabs, Buses.

Quarters for Transient Personnel - 35 Off; 100 EM.

Hotels in City - Utah; Newhouse; Temple Square.



SALT LAKE AIR BASE
(SALT LAKE COUNTY, UTAH)

VICINITY MAP

ALTITUDE 4240' MSL

WIND ROSE

38

WENDOVER FIELD, WENDOVER, UTAH

LOCATION:

From City - 1/2 Mile SE of Wendover, Utah.
Position - 40° 43' Lat. 114° 03' Long.
Elevation - 4237 Feet.

RADIO AIDS:

Range Station - Wendover Radio 248 (.-. .-.)WV.
Range to Field - 2.2 Miles; 257° Mag.
Control Tower - 201 kcs; guards 6210, 4495, 3105.
(Tower Trans. Antenna, 3500 ft. NE of Tower).

LET DOWN PROCEDURE:

See T.O. 08-15-3 (Instrument Approach Procedures).

RUNWAYS:

<u>No.</u>	<u>Direction</u>	<u>Length</u>	<u>Width</u>	<u>Shoulder Width</u>	<u>Runway Surface</u>
3-21	NE-SW	8100'	150'	90'	Concrete
12-30	SE-NW	8100'	150'	90'	Concrete
7-25	E-W	8100'	150'	90'	Concrete

FACILITIES:

Lighting - Rotating beacon; flood; obstruction;
runway contacts; runway taxi strips lighted.

Communications - ATC, AACS, Teletype, Telegraph.

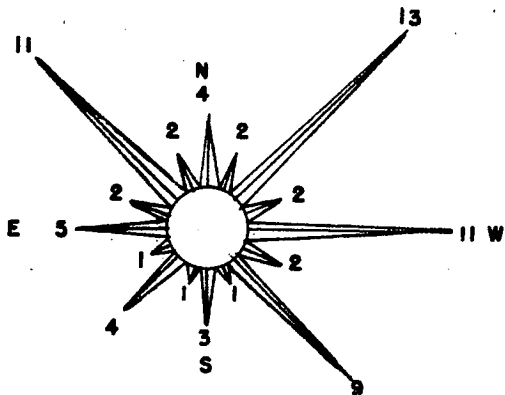
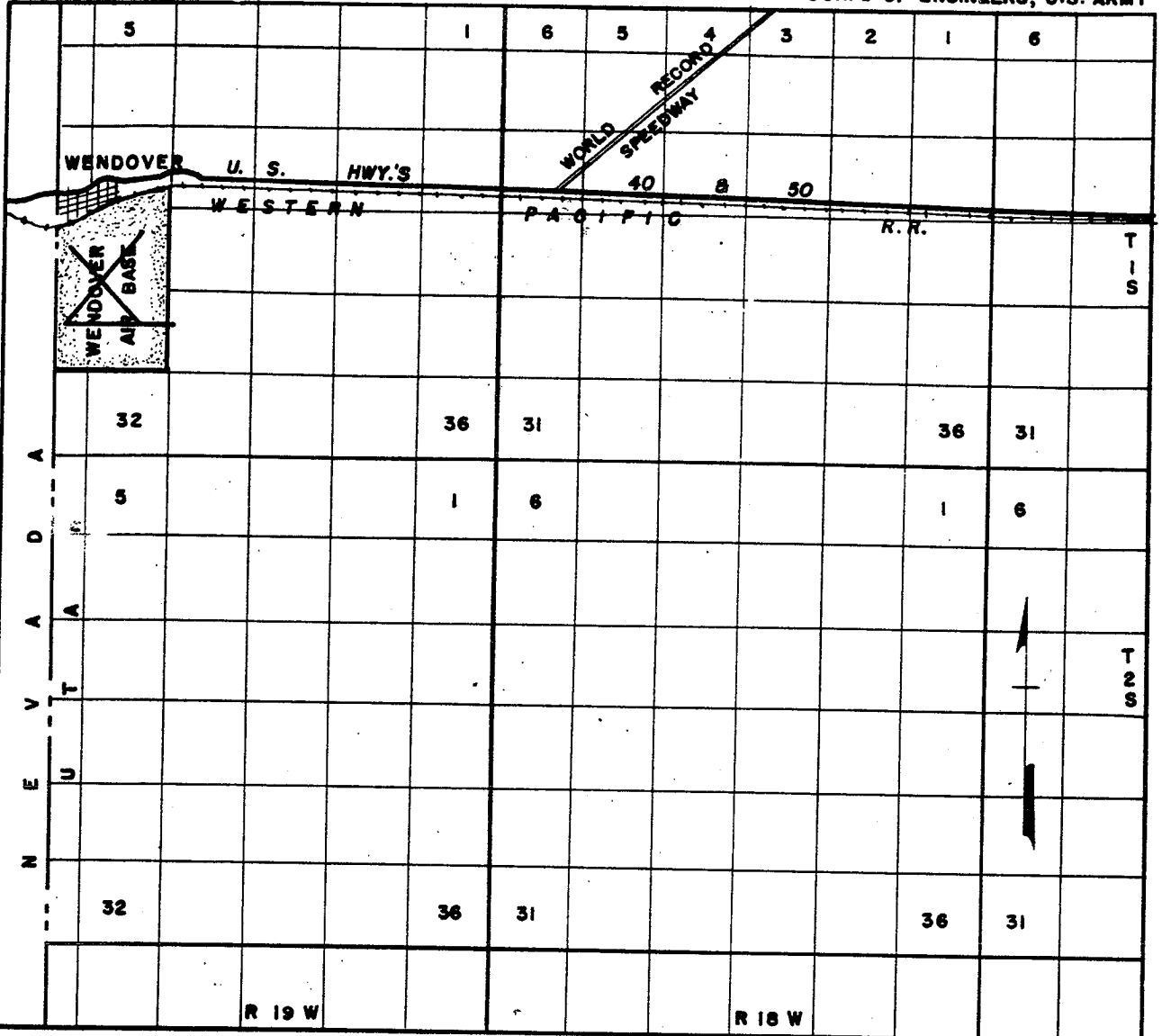
Transient Aircraft - Gas-130, 91, 73 octane; air-
craft engine oil; sub-depot and alert crew;
concrete parking area to accommodate 25 4-eng.
aircraft (B-17's or B-24's).

Weather Station - Class A.

Transportation - Official, Bus.

Quarters for Transient Personnel - 25 Off; 100 EM.

Hotels in City - None.



CALMS 27%

WENDOVER AIR BASE

TOELLE COUNTY, UTAH

VICINITY MAP

ALTITUDE 4237' MSL

39

GEIGER FIELD, SPOKANE, WASHINGTON

LOCATION:

From City - 6 Miles WSW of Spokane, Washington.
Position - 117° 32' Long. 47° 38' Lat.
Elevation - 2354 Feet.

RADIO AIDS:

Range Station - Spokane Radio 365 (...--) SM.
Range to Field - 9.7 Miles. 235° Mag.
Control Tower - 396 kc; guards 3105, 6210, 4495.
(Tower Trans. Antenna 2.8 Mi. SW of field.)
Instrument Landing Truck System - NE end of NE-SW
runway. Inner marker 201 kc; outer marker 219 kc.

LET-DOWN PROCEDURE:

See T.O. 08-15-3 (Instrument Approach Procedures)

RUNWAYS:

<u>No.</u>	<u>Direction</u>	<u>Length</u>	<u>Width</u>	<u>Shoulder Width</u>	<u>Runway Surface</u>
20-2	SW-NE	8300'	150'	None	Concrete
34-16	N-S	8200'	150'	None	Concrete
7-25	E-W	8425'	150'	None	Concrete

(SW-NE and E-W runways being extended)

FACILITIES:

Lighting - Rotating beacon, flood lights on request, runway contact, taxi strips lighted. (Obstruction light on water tank).

Communications - ATC, AACS, Teletype, Telegraph

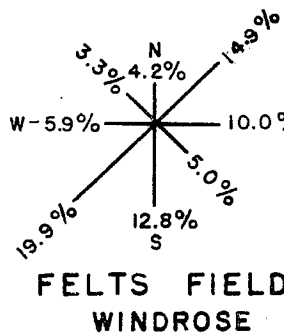
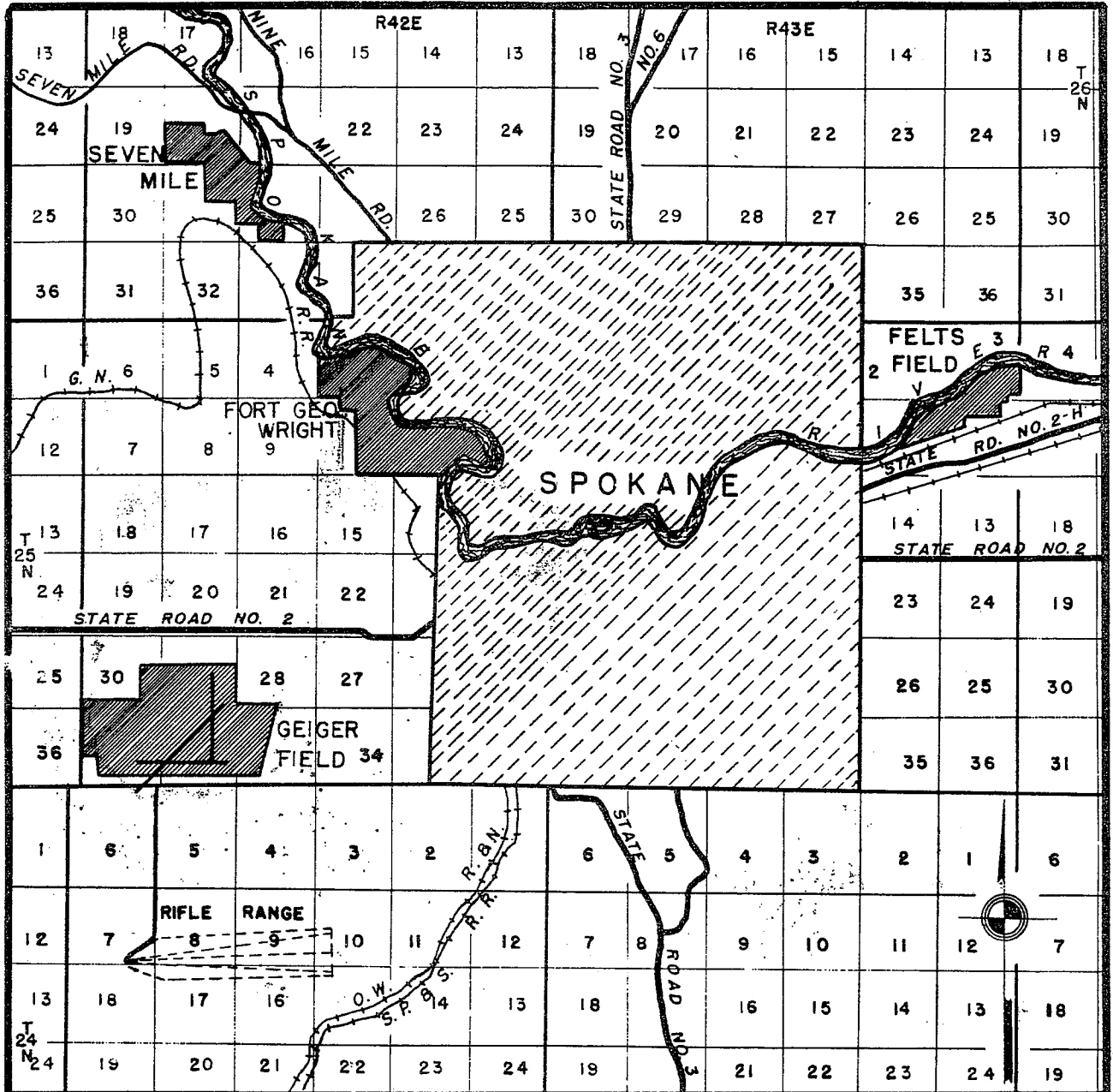
Transient Aircraft - Gas-100, 91, 73 octane; aircraft engine oil; sub-depot and alert crew; hangar (sub-depot) capacity 3 four-engine aircraft.

Weather Station - Class A.

Transportation - Official, taxicabs, and buses.

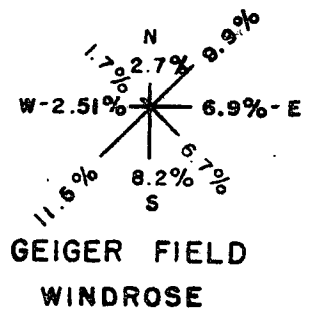
Quarters for Transient Personnel - 25 Off. 60 EM.

Hotels in City - Davenport, Spokane and Desert.



FORT G. WRIGHT - FELTS FIELD
GEIGER FIELD - SEVEN MILE
 (SPOKANE COUNTY, WASH.)

ALTITUDE: FT. G. WRIGHT 1907' MSL
 FELTS FIELD 1960' "
 GEIGER FIELD 2354' "



VICINITY MAP

40

CASPER ARMY AIR BASE, CASPER, WYOMING

LOCATION:

From City - 8 Miles NW of Casper, Wyoming.
Position - 42 54' 47" Lat. 106° 26' 51" Long.
Elevation - 5330 Feet.

RADIO AIDS:

Range Station - Casper CAA Radio Range. CW-269 kc.
(--- ---)
Range to Field - 8 Miles. 255° Mag.
Control Tower - 396 kc.; guards 3105, 4495, 6210.
(Tower Trans. Antenna on the tower.)

LET-DOWN PROCEDURE:

See T.O. 08-15-3 (Instrument Approach Procedures)

RUNWAYS:

<u>No.</u>	<u>Direction</u>	<u>Length</u>	<u>Width</u>	<u>Shoulder Width</u>	<u>Runway Surface</u>
34-16	N-S	8960'	150'	75'	Asphalt
3-21	NE-SW	8660'	150'	75'	Asphalt
7-25	E-W	8660'	150'	75'	Asphalt
12-30	SE-NW	8687'	150'	75'	Asphalt

FACILITIES:

Lighting - Rotating beacon, boundary, flood, obstruction, runway contact, taxi strips lighted.

Communications - ATC, teletype and telegraph.

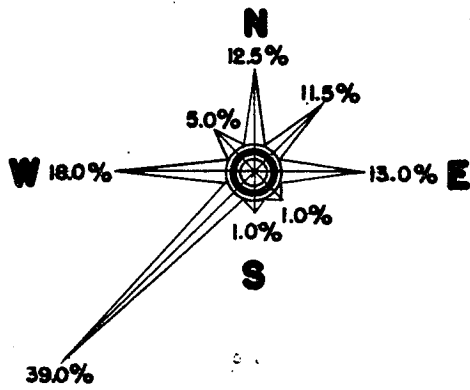
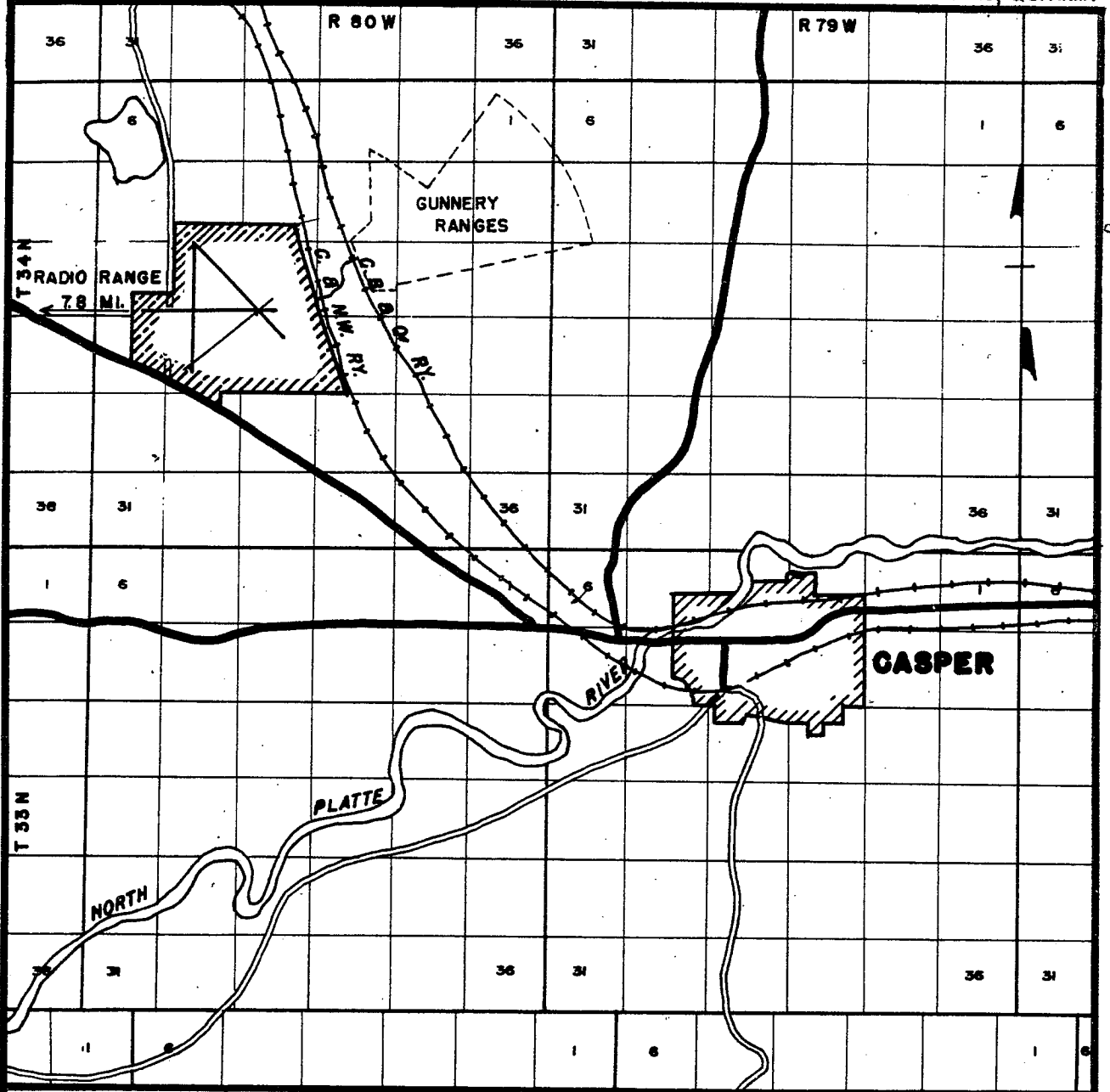
Transient Aircraft - Gas-100, 91, 73 octane; aircraft engine oil; sub-depot and alert crew; concrete parking ramp to accommodate 60 aircraft (4-eng.)

Weather Station - Class B.

Transportation - Official, taxicabs, buses.

Quarters for Transient Personnel - 25 Off. 23 EM.

Hotels in City - Townsend, Gladstone, Henning.



WIND ROSE

CASPER AIR BASE

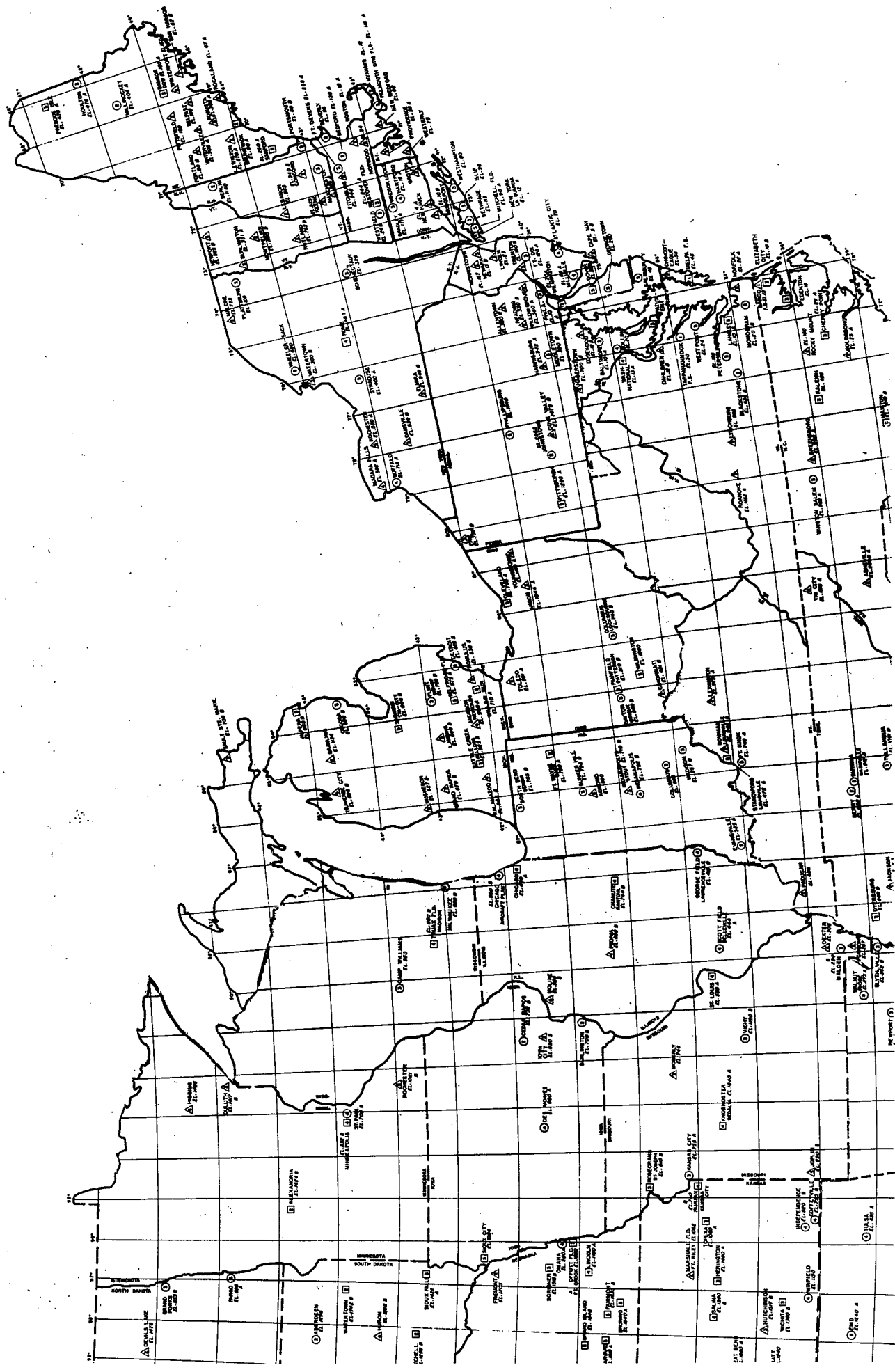
NATRONA COUNTY, WYOMING

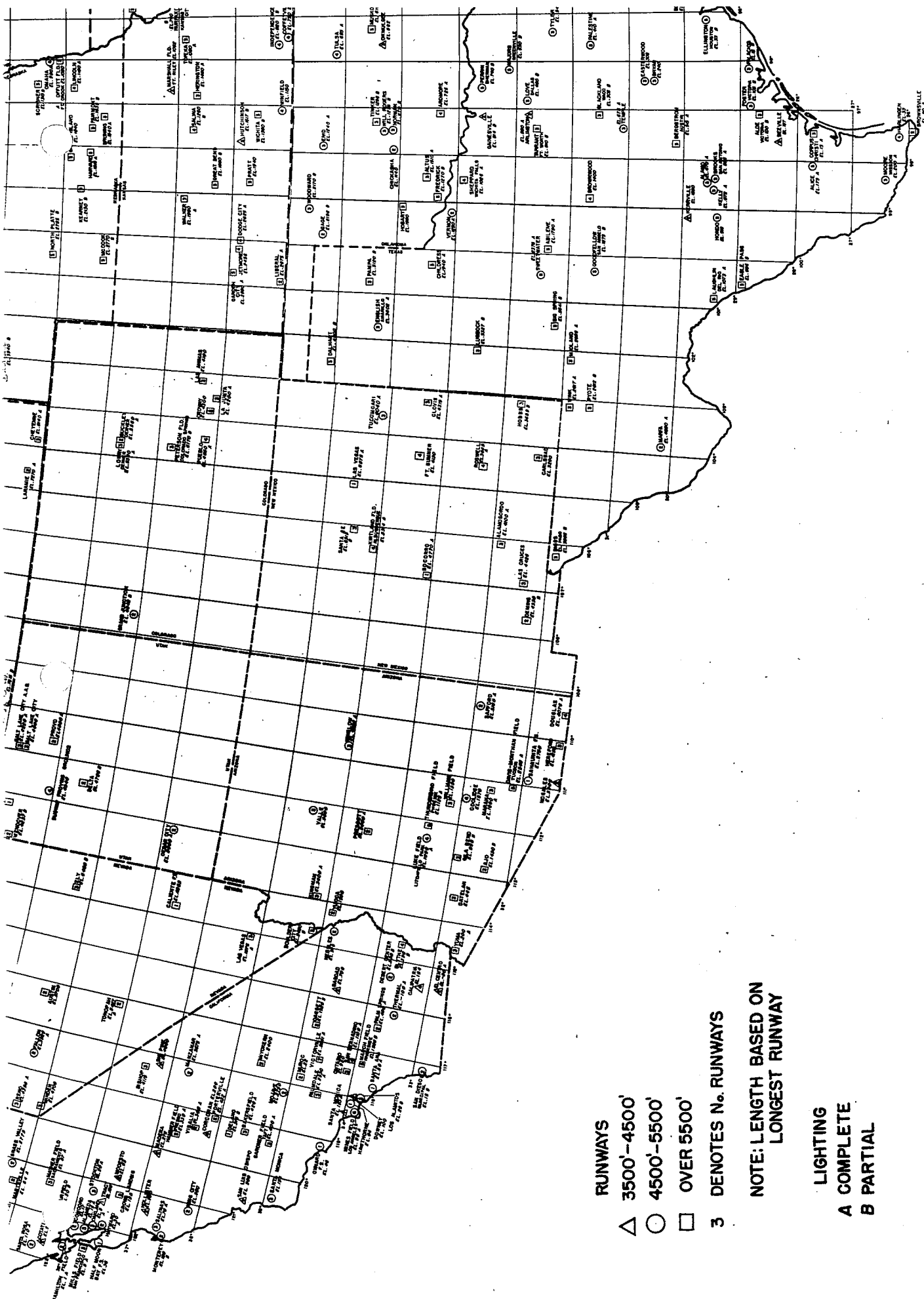
VICINITY MAP

ALTITUDE 5330' MSL

41

DIRECTORY CHART 2-ENGINE AIRCRAFT





RUNWAYS

△ 3500'-4500'

○ 4500'-5500'

□ OVER 5500'

3 DENOTES N^o. RUNWAYS

NOTE: LENGTH BASED ON
LONGEST RUNWAY

LIGHTING

A COMPLETE

B PARTIAL

